CITY COUNCIL AGENDA ITEM COVER MEMO

Agenda Item Number: _____

Meeting Type: Regular

Meeting Date: May 8, 2014

Action Requested By: Clerk Treasurer

Agenda Type: Ordinance

Subject Matter:

Changes to voting precincts made by the Madison County Commission.

Exact Wording for the Agenda:

Ordinance adopting the changes made by the Madison County Commission to voting precincts within Madison County, Alabama.

Note: If amendment, Please state title and number of the original

Item to be considered for: Action

Unanimous Consent Required: Yes

Briefly state why the action is required; why it is recommended; what council action will provide, allow and accomplish and; any other information that might be helpful.

Associated Cost: _____

Budgeted Item: Not Applicable

MAYOR RECOMMENDS OR CONCURS: Yes

Department Head: Charles E. Haywood

Date: 5/6/14

Ordinance No. 14-_____

WHEREAS, to make it more convenient for voters to vote and to facilitate the administration of the election process, it has become necessary to change certain existing precincts within Madison County, Alabama by consolidating parts of precincts with adjacent precincts, altering boundary lines in existing precincts, and changing the places of holding elections within certain precincts; and

WHEREAS, in regard to changing the configuration, boundaries, and designation of election precincts and in designating the places of holding elections, the Madison County Commission, acting pursuant to the provisions *Code of Alabama*, §§ 17-6-1 through 17-6-9, and other applicable laws and Court orders, adopted a resolution dated January 29, 2014, (a copy of which is attached hereto as Attachment "A") which among other things, created new Precincts 17 and 46, deleted Precincts 25 and 59, and altered the boundaries of Precincts 21, 53, 63, 68, 75 and 89, within Madison County so that the boundaries of the newly created Precincts 17 and 46 and of Precincts 21, 53, 63, 68, 75 and 89 are as shown on the attachments to this Ordinance; and

WHEREAS, the changes contained in the January 29, 2014 Resolution of the Madison County Commission are in effect for all national, state and county elections held in Madison County, Alabama, hereafter, with the first of said elections to be the municipal elections to be held in August of 2014; and

WHEREAS, the City Council of the City of Huntsville, Alabama desires to adopt the changes made by the Madison County Commission that are applicable to municipal elections and make them effective for all municipal elections held after August 1, 2014.

NOW, THEREFORE, BE IT ORDAINED by the City Council of the City of Huntsville, Alabama that the changes made by the Madison County Commission on January 29, 2014 to Precincts 7, 9, 17, 21, 25, 46, 48, 53, 59, 63, 68, 75 and 89 are hereby adopted, are as shown on Attachment A to this ordinance, and are more specifically stated as follows: merging Precincts 17 and 25 and naming the new Precinct 17; merging Precincts 21, 59 and 68 by creating two new Precincts named 21 and 68; changing Precinct 75 by altering its boundaries; merging Precincts 46 & 48 and naming the new Precinct 46; and changing Precincts 53, 63 and 89 by altering the boundaries of Precincts 53, 63 and 89.

BE IT FURTHER ORDAINED by the City Council of the City of Huntsville that the voting places in Precincts 7, 9 and 53, are hereby designated as follows:

PRECINCT	OLD LOCATION	NEW VOTING PLACE
7	A & M Agribition Center 4925 Moores Mill Road Huntsville, Alabama 35811	Cove Church at Chase 1635 Winchester Road Huntsville, Alabama 35811
9	UAH Spragins Hall 301 Sparkman Drive Huntsville, Alabama 35899	Trinity Presbyterian Church 4315 Holmes Avenue, NW Huntsville, Alabama 35816
53	J.E. Williams Elementary School 155 Barren Fork Boulevard Huntsville, Alabama 35824	Intergraph Corporation Building 300 289 Dunlop Boulevard Huntsville, Alabama 35824

BE IT FURTHER ORDAINED, except as modified herein, the boundaries and location of precincts located within the corporate limits of the City of Huntsville, Alabama shall remain unchanged.

ADOPTED this the _____ day of _____, 2014.

_____
President of the City Council of
the City of Huntsville, Alabama

APPROVED this the _____ day of_____, 2014.

_____
Mayor of the City of
Huntsville, Alabama

ATTACHMENT A

STATE OF ALABAMA

MADISON COUNTY

RESOLUTION OF THE MADISON COUNTY COMMISSION

WHEREAS, to make it more convenient for voters to vote and to facilitate the administration of the election process, it has become necessary to change certain existing precincts within Madison County by consolidating parts of precincts with adjacent precincts and to change the place of holding elections within certain precincts within Madison County, Alabama; and

WHEREAS, in regard to changing the configuration, boundaries and designations of election precincts and in designating the places of holding elections, the Madison County Commission acts pursuant to the provisions of Code of Alabama, §§ 17-6-1 through 17-6-9 (1975), and other applicable laws and Court Orders; and

WHEREAS, the changes contained herein shall be in effect for all national, state and county elections held in Madison County, Alabama, and with the consent of the City of Huntsville, Alabama, for city elections, effective with the municipal elections to be held in August of 2014.

NOW, THEREFORE, BE IT RESOLVED AND ORDERED BY THE MADISON COUNTY COMMISSION that the boundaries of the following election precincts within Madison County be, and the same are hereby, changed so that the boundaries of the listed election precincts are as shown on the following attachments to this Resolution:

Attachment 1	Current Precincts 17 and 25 and Deleted Precinct 25, as merged into Proposed Precinct 17;
Attachment 2	Current Precincts 21, 59 and 68 and Deleted Precinct 59, as merged into Proposed Precincts 21 and 68;
Attachment 3	Current Precincts 21, 59, 68 and 75; Deleted Precinct 59, as merged into Proposed Precincts 21 and 68; and Proposed Precinct 75 showing change in boundary lines;
Attachment 4	Current Precincts 46 and 48 and Deleted Precinct 48, as merged into Proposed Precinct 46;
Attachment 5	Current Precincts 53, 63 and 89 and Proposed Precincts 53, 63 and 89 showing change in boundary lines; and

BE IT FURTHER RESOLVED AND ORDERED BY THE MADISON COUNTY COMMISSION that the place of holding elections in Precincts 7, 9 and 53 is hereby changed and designated as follows, as shown on Attachment 6 to this Resolution:

PRECINCT	OLD LOCATION	NEW LOCATION
7	A & M Agribition Center 4925 Moores Mill Road Huntsville, Alabama 35811	Cove Church at Chase 1635 Winchester Road Huntsville, Alabama 35811
9	UAH Spragins Hall 301 Sparkman Drive Huntsville, Alabama 35899	Trinity Presbyterian Church 4315 Holmes Avenue, NW Huntsville, Alabama 35816
53	J. E. Williams Elementary School 155 Barren Fork Boulevard Huntsville, Alabama 35824	Intergraph Corporation Building 300 289 Dunlop Boulevard Huntsville, Alabama 35824

DONE this 29th day of January, 2014.

MADISON COUNTY COMMISSION

Dale W. Strong
Chairman

ATTEST:

Kevin Jones
County Administrator

ATTACHMENT 1
TO
RESOLUTION OF THE MADISON COUNTY COMMISSION
JANUARY 29, 2014

PAGE 1 – MAP OF CURRENT PRECINCTS 17 AND 25

PAGE 2 – MAP OF PROPOSED PRECINCT 17, AFTER MERGING PRECINCT 25 INTO PRECINCT 17

PAGE 3 - LEGAL DESCRIPTION OF PROPOSED PRECINCT 17, AFTER MERGING PRECINCT 25 INTO PRECINCT 17


MADISON COUNTY, AL
2014 PRECINCT CHANGES
CURRENT PRECINCTS 17 AND 25
Polling Location
Polling Location
Polling Location
This Precinct will be Deleted
Legend
2012 Polling Locations 2012 Precincts
Roads
Precinct 17-Current
Precinct 25-Current

MADISON COUNTY, AL
2014 PRECINCT CHANGES
PRECINCT 17
Polling Location
Legend
2014 Polling Locations
2014 Draft Precincts
Roads
Precinct 17-Draft

~~PRECINCT~~ Precinct 17

Formatted: Not All caps

Beginning at a point that is the intersection of Governors Drive and Memorial Parkway; thence east along Governors Drive to its intersection with California Street; thence south along California Street to its intersection with Marsheutz Avenue; thence west along Marsheutz Avenue to its intersection with Whitesburg Drive; thence south along Whitesburg Drive to its intersection with Airport Road; thence west along Airport Road to its intersection with Census Block 3002, Tract 26; thence along the boundary of said Census Block to its intersection with Airport Road; thence west along Airport Road to its intersection with Memorial Parkway; thence south along Memorial Parkway to its intersection with Martin Road; thence west along Martin Road to its intersection with the boundary of Redstone Arsenal; thence along the boundary of Redstone Arsenal to its intersection with Triana Boulevard; thence north along Triana Boulevard to its intersection with Johnson Road; thence east along Johnson Road to its intersection with Knight Road; thence north along Knight Road to its intersection with Hood Road; thence east along Hood Road to its intersection with Census Block 2034, Tract 25.01; thence northwest along the boundary of said Census Block to its intersection with Huntsville Spring Branch; thence generally north along Huntsville Spring Branch to its intersection with Drake Avenue; thence east along Drake Avenue to its intersection with Memorial Parkway; thence north along Memorial Parkway to its intersection with Governors Drive, said point also being the point of beginning.

Voting Place (place of holding elections):

Trinity United Methodist Church

607 Airport Road

Huntsville, AL 35801

ATTACHMENT 2
TO
RESOLUTION OF THE MADISON COUNTY COMMISSION
JANUARY 29, 2014

PAGE 1 - MAP OF CURRENT PRECINCTS 21, 59 AND 68

PAGE 2 – MAP OF PROPOSED PRECINCTS 21 AND 68, AFTER MERGING PRECINCT 59 INTO PRECINCTS 21 AND 68

PAGES 3 & 4 - LEGAL DESCRIPTION OF PROPOSED PRECINCT 21, AFTER MERGING PRECINCT 59 INTO PRECINCT 21

PAGE 5 – LEGAL DESCRIPTION OF PROPOSED PRECINCT 68, AFTER MERGING PRECINCT 59 INTO PRECINCT 68

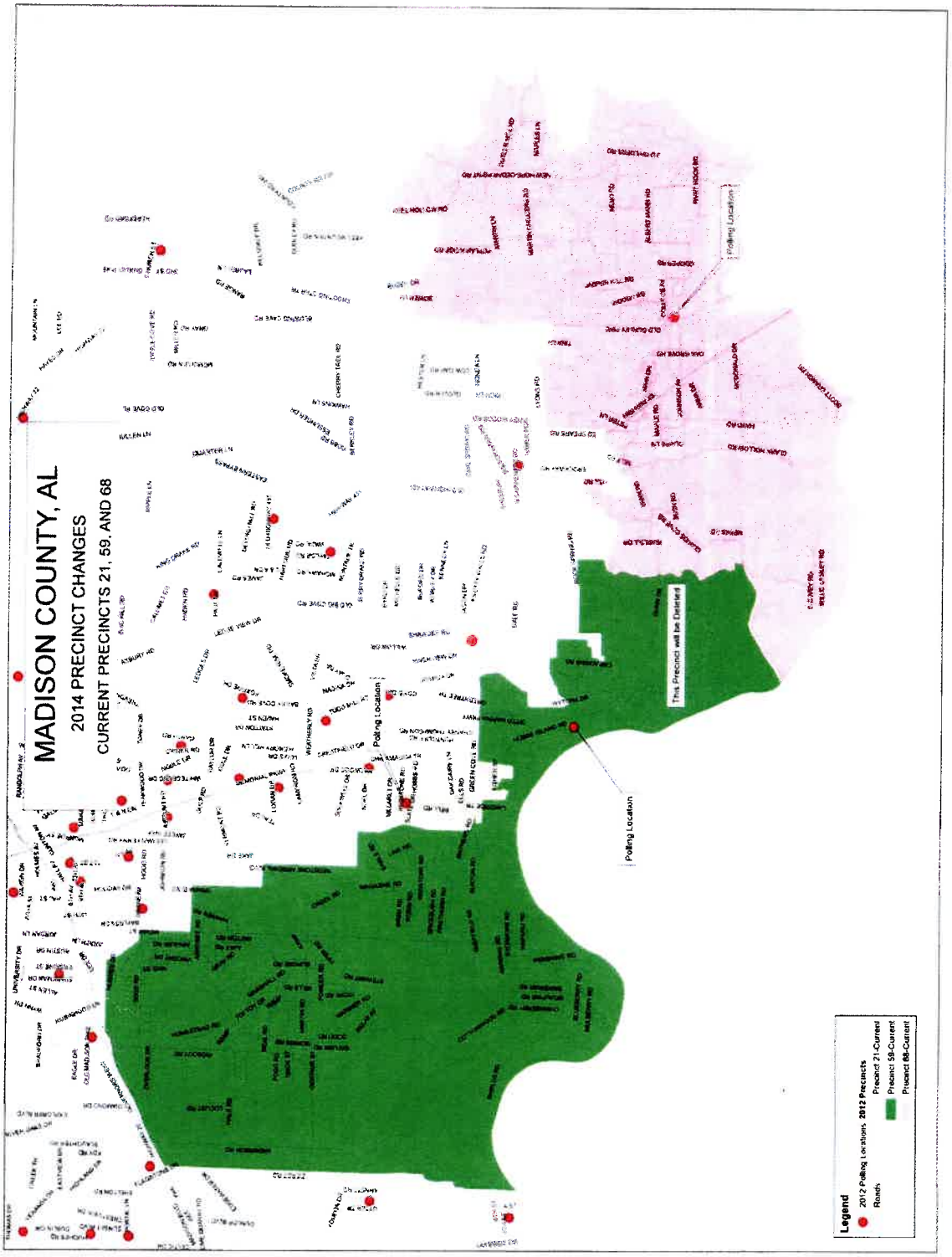
MADISON COUNTY, AL
2014 PRECINCT CHANGES
CURRENT PRECINCTS 21, 59, AND 68
Polling Location
Polling Location
Polling Location
This Precinct will be Deleted
Legend
2012 Polling Locations
2012 Precincts
Roads
Precinct 21-Current
Precinct 59-Current
Precinct 68-Current

MADISON COUNTY, AL
2014 PRECINCT CHANGES
PRECINCTS 21 AND 68
Polling Location
Polling Location
Legend
2014 Polling Locations
2014 Draft Precincts
Precinct 21-Draft
Precinct 68-Draft
Roads

Precinct 21

Beginning at the intersection of Memorial Parkway and South Park Boulevard; thence south along Memorial Parkway to its intersection with Green Cove Road; thence east along Green Cove Road to its intersection with Green Cove Circle; thence east along Green Cove Circle to its intersection with Census Block 1184, Tract 113; thence east along said boundary and continuing east along the boundaries of Census Blocks 1196, 1175, 1173, 1201, 1174, and 1172 to its intersection with the rear lot line of Lot 38, Block A, Part A of Monte Vedra Subdivision; thence south along the rear lot lines of lots 12-38, Block A, Part A of Monte Vedra Subdivision and continuing south along the rear lot lines of Lots 9-14, Block L, Part A of Monte Vedra Subdivision to its intersection with the north boundary of Township 5 South, Range 1 East, Section 28; thence west and south along the boundary of Section 21 to its intersection with the 2011 Huntsville City Limits; thence along the City Limits to its intersection with the east boundary of Township 5 South, Range 1 East, Section 33; thence south along the boundary of Section 33 and continuing south along the boundaries of Township 6 South, Range 1 East, Sections 4, 9, 16, and 21 to its intersection with the Flint River; thence southwest along the Flint River to its intersection with the Tennessee River, also the Madison County boundary; thence generally west along the Tennessee River and the boundary of Madison County to its intersection with the southwest corner of Census Tract 111; thence north along said boundary to its intersection with the west boundary of Redstone Arsenal; thence north along said boundary to its intersection with Census Block 1466, Tract 111; thence north along said boundary to its intersection with the 2011 Huntsville City limits; thence north along said boundary to its intersection with Zierdt Road; thence north along Zierdt Road to its intersection with Interstate I-565; thence east along said boundary to its intersection with the boundary of Redstone Arsenal; thence east and south along said boundary to its intersection with Triana Boulevard; thence south along Triana Boulevard to its intersection with Census Tract 28.02; thence east along said boundary to its intersection with Noel Drive extended; ~~the south boundary of Census Block 1091 Tract 28.02; thence west and north along said boundary to its intersection with the west boundary of Census Block 1093 Tract 28.02; thence north along said boundary to its intersection with the east boundary of Census Tract 1121 Tract 28.02; thence north and west along said boundary to its intersection with the east boundary of Census Block 1124 Tract 28.02; thence north along the east boundaries of Census Blocks 1124, 1067, and 1071 of Tract 28.02 to its intersection with the south boundary of Census Block 1064 Tract 28.02; thence west, south, north, west, and south along said boundary to its intersection with the east boundary of Census Block 1081 Tract 28.02; thence south, east, south, west, north and west along said boundary to its intersection with the south boundary of Census Block 1061 Tract 28.02;~~

~~thence west along the south boundary of Census Blocks 1061, 1086, and 1061 of Tract 28.02 to its intersection with the west boundary of Census Tract 28.02; thence north, east, northwest, north, east, and north to its intersection with Noel Drive extended;~~ thence east along Noel Drive extended to its intersection with Saint Alban Boulevard; thence south along Saint Alban Boulevard to its intersection with Buckingham Drive; thence east along Buckingham Drive to its intersection with Parliament Drive, thence south along Parliament Drive to its intersection with Magna Carta Place; thence east along Magna Carta Place to its intersection with Temperance Street; thence south along Temperance Street to its intersection with Villaret Drive; thence east and south along Villaret Drive to its intersection with Southpark Boulevard; thence east along Southpark Boulevard to its intersection with Memorial Parkway, said point also being the point of beginning.

Voting Place (place of holding elections):

The Dwelling Place
2550 Redstone Road
Huntsville, AL 35803

~~PRECINCT~~ Precinct 68

Beginning at the intersection of Keel Mountain Road extended and the East Madison County boundary, thence Southeast along said Madison County boundary to its intersection with the Paint Rock River~~,~~; thence generally South along the Paint Rock River to its intersection with the Tennessee River~~,~~; thence westerly along the Tennessee River to the Flint River~~,~~; thence northeast along the Flint River to its intersection with the east boundary of Township 6 South, Range 1 East, Section 21; thence north along the boundaries of Township 6 South, Range 1 East, Sections 21, 16, 9, and 4 and continuing north along the east boundary of Township 5 South, Range 1 East, Section 33 to the boundary of the 2011 Huntsville City Limits; thence east along the City Limits to its intersection with the north boundary of Township 5 South, Range 1 East, Section 35; thence east and south along the boundary of Section 35 to its intersection with the Flint River; thence east along the Flint River to its intersection with the ~~to the~~ Tarkiln Branch~~,~~; thence Northeasterly along the Tarkiln Branch to its intersection with the February 17,2006 Owens Cross City Limits~~,~~; thence in a generally South along the said Owens Cross Roads City Limits to a point where the city limits meets the February 17, 2006 New Hope City Limits~~,~~; thence East and North along the said New Hope City Limits to its intersection with Ed Spears Road~~,~~; thence North along Ed Spears Road to Lyons Road~~,~~; thence East along Lyons Road to Low Gap Road~~,~~; thence continuing East along Low Gap Road to Old Gurley Pike~~,~~; thence North along Old Gurley Pike to Cherry Tree Road~~,~~; thence Southeast along Cherry Tree Road (to include both sides of Cherry Tree Road) to Keel Hollow Road~~,~~; thence North along Keel Hollow Road (to include both sides of Keel Hollow Road) to Keel Mountain Road extended~~,~~; thence East along Keel Mountain Road extended to its intersection with the East Madison County Boundary, which is also the point of beginning.

Voting Place (place of holding elections):

New Hope City Hall

5496 Main Drive

New Hope, ~~Alabama~~ AL 35760

ATTACHMENT 3
TO
RESOLUTION OF THE MADISON COUNTY COMMISSION
JANUARY 29, 2014

PAGE 1 – MAP OF CURRENT PRECINCTS 21, 59, 68 AND 75

PAGE 2 – MAP OF PROPOSED PRECINCTS 21, 68 AND 75, AFTER MERGING PRECINCT 59 INTO PRECINCTS 21 AND 68 AND SHOWING CHANGES IN BOUNDARY LINE OF PRECINCT 75

PAGES 3 & 4 - LEGAL DESCRIPTION OF PROPOSED PRECINCT 75, SHOWING CHANGES IN BOUNDARY LINE

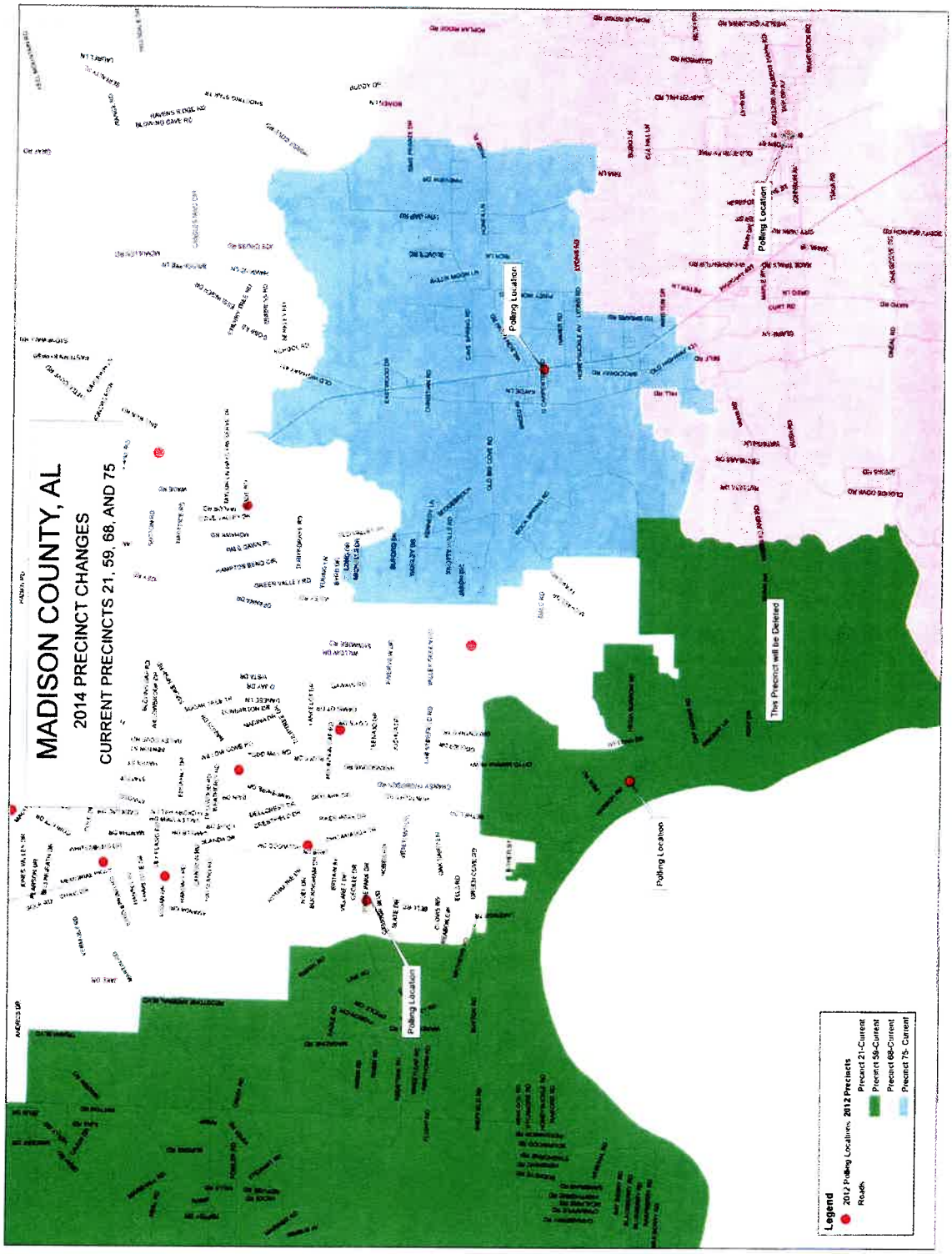
MADISON COUNTY, AL
2014 PRECINCT CHANGES
CURRENT PRECINCTS 21, 59, 68, AND 75
Polling Location
Polling Location
Polling Location
Polling Location
This Precinct will be Deleted
Legend
2012 Polling Locations
2012 Precincts
Roads
Precinct 21-Current
Precinct 59-Current
Precinct 68-Current
Precinct 75- Current

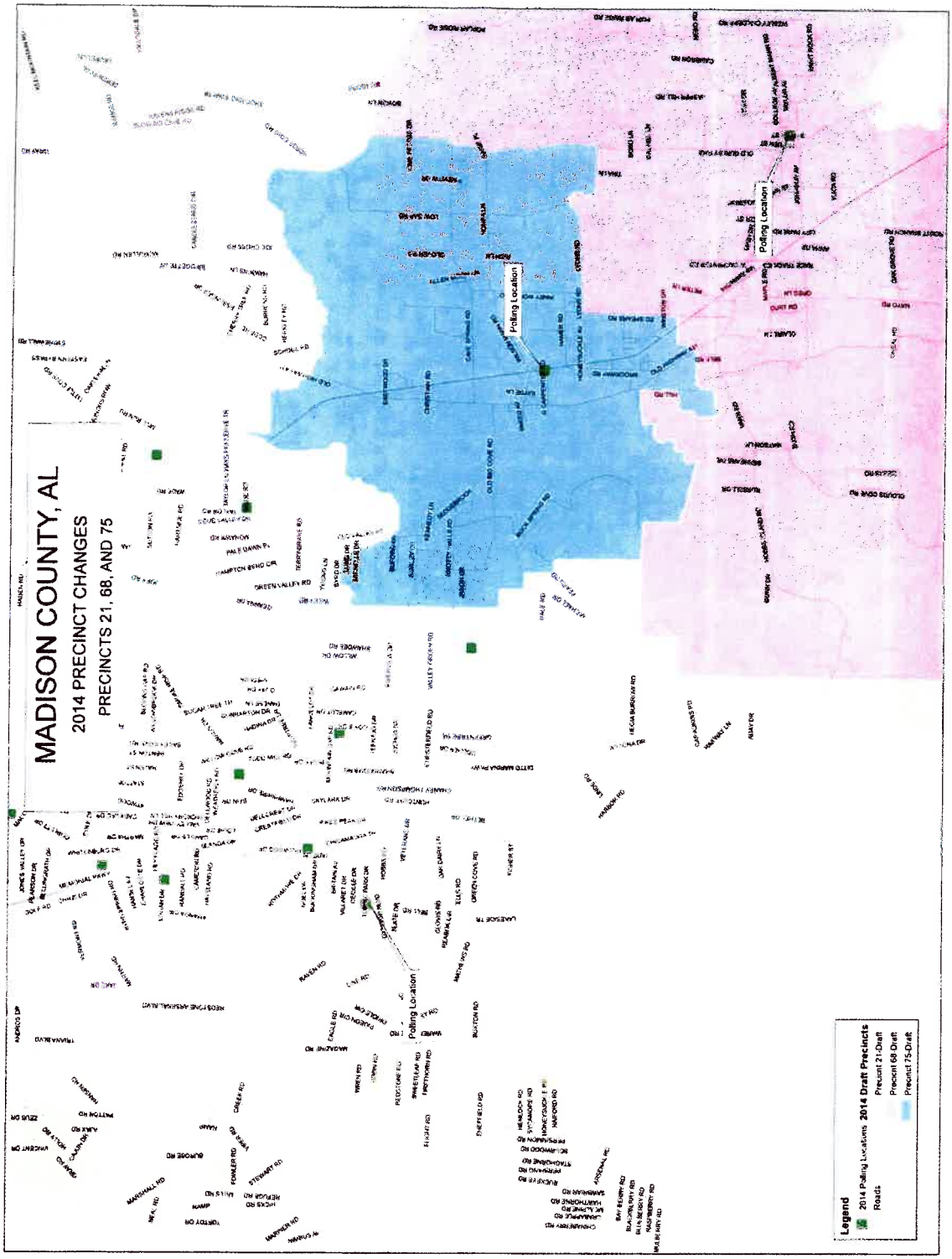
MADISON COUNTY, AL
2014 PRECINCT CHANGES
PRECINCTS 21, 68, AND 75
Polling Location
Polling Location
Polling Location
Legend
2014 Polling Locations
2014 Draft Precincts
Roads
Precinct 21-Draft
Precinct 68-Draft
Precinct 75-Draft

Precinct 75

Beginning at the intersection of Cherry Tree Road and Starlight Drive; thence south and east along Cherry Tree Road to its intersection with Old Gurley Pike; thence south along Old Gurley Pike to its intersection with Low Gap Road; thence west along Low Gap Road to its intersection with Lyons Road; thence west along Lyons Road to its intersection with Ed Spears Road; thence south along Ed Spears Road to its intersection with the north boundary of Census Block 2298 Tract 113; thence west along the north boundaries of Census Blocks 2298, 2296, and 2299 of Tract 113 to the intersection with the west boundary of Census Block 2295 Tract 113; thence south along said boundary to its intersection with the north boundary of Census Block 3045 Tract 113; thence west along said boundary to its intersection with the 2011 Owens Cross Roads City Limits; thence west, south, and north along said City Limits to its intersection with the west boundary of Census Block 3030 Tract 113; thence north and east along said boundary to its intersection with Ikard Avenue; thence east along Ikard Avenue to its intersection with Hill Road; thence north along Hill Road to its intersection with Census Block 3019 Tract 113; thence west and south along said boundary to its intersection with Tarklin Branch; thence generally west an southwest along Tarklin Branch to its intersection with the Flint River; thence generally west along the Flint River to its intersection with the east boundary of Township 5 South, Range 1 East, Section 35; thence north and west along the boundary of Section 35 to the 2011 Huntsville City Limits; ~~the west boundary of Census Block 1145 Tract 113; thence north along said boundary to its intersection with the south boundary of Census Block 1127 Tract 113; thence north along said boundary to its intersection with the south boundary of Census Block 1097 Tract 113; thence west along said boundary to its intersection with the south boundary of Census Block 1105 Tract 113; thence west along said boundary to its intersection with the 2011 Huntsville City Limits;~~ thence generally north, west and north of said City Limits extended to its intersection with the north boundary of Census Block 3511 Tract 109.01; thence east along said boundary to its intersection with Census Block 1003 Tract 113; thence northeast along said boundary to its intersection with Byrd Drive, thence north and east along Byrd Drive to its intersection with the 2011 Huntsville City Limits to its intersection with the east boundary of Census Block 1001 Tract 113; thence south along said boundary to its intersection with the 2011 Huntsville City Limits; thence south, east, northeast, east, and north to its intersection with the Flint River; thence northeast along the Flint River to its intersection with the 2011 Huntsville City Limits; thence south and east along said City Limits to its intersection with Goose Creek; thence generally west along Goose Creek to its intersection with an unnamed tributary of Goose Creek; thence northeast along said tributary to its intersection with Cherry Tree Road; thence east

along Cherry Tree Road to its intersection with Starlight Drive, said point also being the point of beginning.

Voting Place (place of holding elections):

Owens Cross Roads City Hall
9032 Highway 431 S
Owens Cross Roads, AL 35763

ATTACHMENT 4
TO
RESOLUTION OF THE MADISON COUNTY COMMISSION
JANUARY 29, 2014

PAGE 1 –MAP OF CURRENT PRECINCTS 46 AND 48

PAGE 2 –MAP OF PROPOSED PRECINCT 46, AFTER MERGING PRECINCT 48 INTO PRECINCT 46

PAGE 3 - LEGAL DESCRIPTION OF PROPOSED PRECINCT 46, AFTER MERGING PRECINCT 48 INTO PRECINCT 46

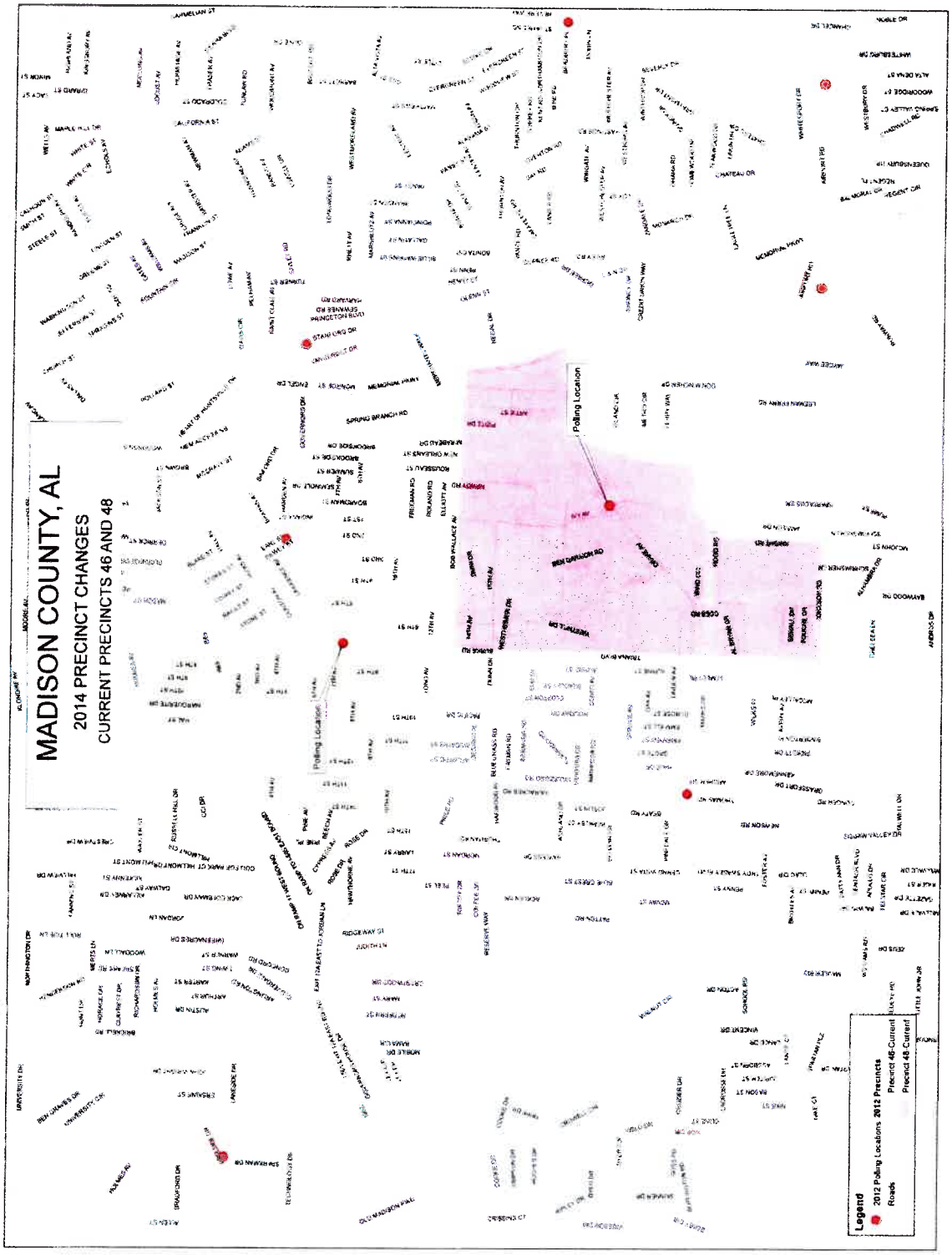
MADISON COUNTY, AL
2014 PRECINCT CHANGES
CURRENT PRECINCTS 46 AND 48
Polling Location
Polling Location
Legend
2012 Polling Locations 2012 Precincts
Roads
Precinct 48-Current
Precinct 48 Current

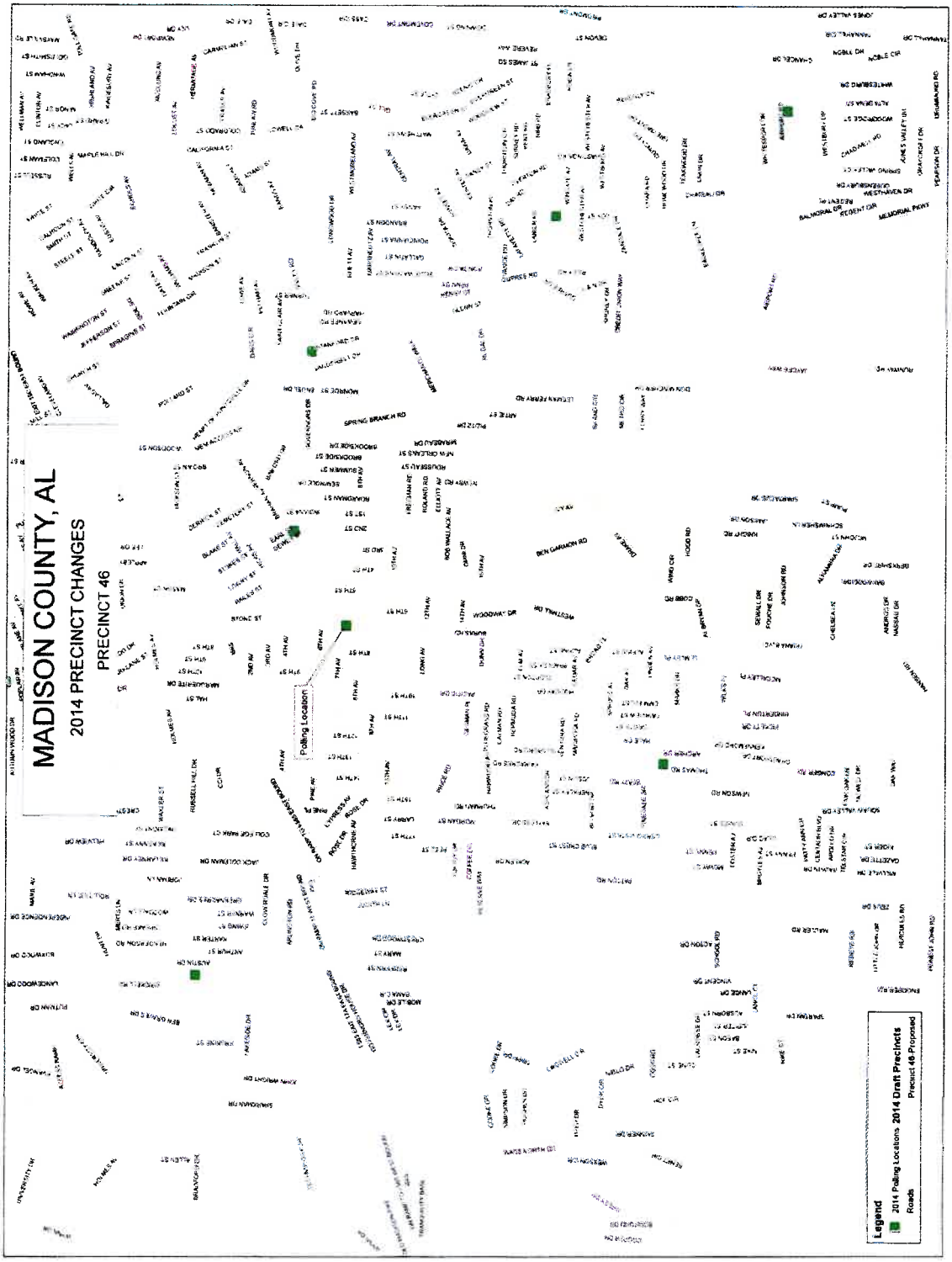
MADISON COUNTY, AL
2014 PRECINCT CHANGES
PRECINCT 46
Polling Location
Legend
2014 Polling Locations
Roads
2014 Draft Precincts
Precinct 46 Proposed

Precinct 46

Beginning at the intersection of Jordan Lane and Holmes Avenue; thence east along Holmes Avenue to its intersection with Triana Boulevard; thence south on Triana Boulevard to its intersection with Governor's Drive; thence east on Governor's Drive to its intersection with Memorial Parkway; thence south along Memorial Parkway to its intersection with Drake Avenue; thence west along Drake Avenue to its intersection with Huntsville Spring Branch; thence south along Huntsville Spring Branch to its intersection with an unnamed tributary of Huntsville Spring Branch; thence west along said tributary to its intersection with the east boundary of Census Block 2040, Tract 25.01; thence south along said boundary to its intersection with Hood Road; thence west along Hood Road to its intersection with Knight Road; thence south along Knight Road to its intersection with Johnson Road; thence west along Johnson Road to its intersection with Triana Boulevard; thence north along Triana Boulevard to its intersection ~~thence south on Memorial Parkway to its intersection with Bob Wallace Avenue; thence west on Bob Wallace Avenue to its intersection with Triana Boulevard; thence north on Triana Boulevard to its intersection~~ with Long Avenue; thence west on Long Avenue to its intersection with Bob Wallace Avenue; thence west along Bob Wallace Avenue to its intersection with Jordan Lane; thence north along Jordan Lane to its intersection with Holmes Avenue, said point also being the point of beginning.

Voting Place (place of holding elections):

West Huntsville Baptist Church
2211 Triana Boulevard
Huntsville, AL 35805

ATTACHMENT 5
TO
RESOLUTION OF THE MADISON COUNTY COMMISSION
JANUARY 29, 2014

PAGE 1 - MAP OF CURRENT PRECINCTS 53, 63 AND 89

PAGE 2 – MAP OF PROPOSED PRECINCTS 53, 68 AND 89, SHOWING CHANGE IN POLLING LOCATION OF PRECINCT 53 AND CHANGE IN BOUNDARY LINES OF PRECINCTS 53, 63 AND 89

PAGES 3 & 4 - LEGAL DESCRIPTION OF PROPOSED PRECINCT 53, SHOWING CHANGE IN POLLING LOCATION AND CHANGE IN BOUNDARY LINES

PAGE 5 – LEGAL DESCRIPTION OF PROPOSED PRECINCT 63, SHOWING CHANGE IN BOUNDARY LINES

PAGES 6 & 7 - LEGAL DESCRIPTION OF PROPOSED PRECINCT 89, SHOWING CHANGE IN BOUNDARY LINES

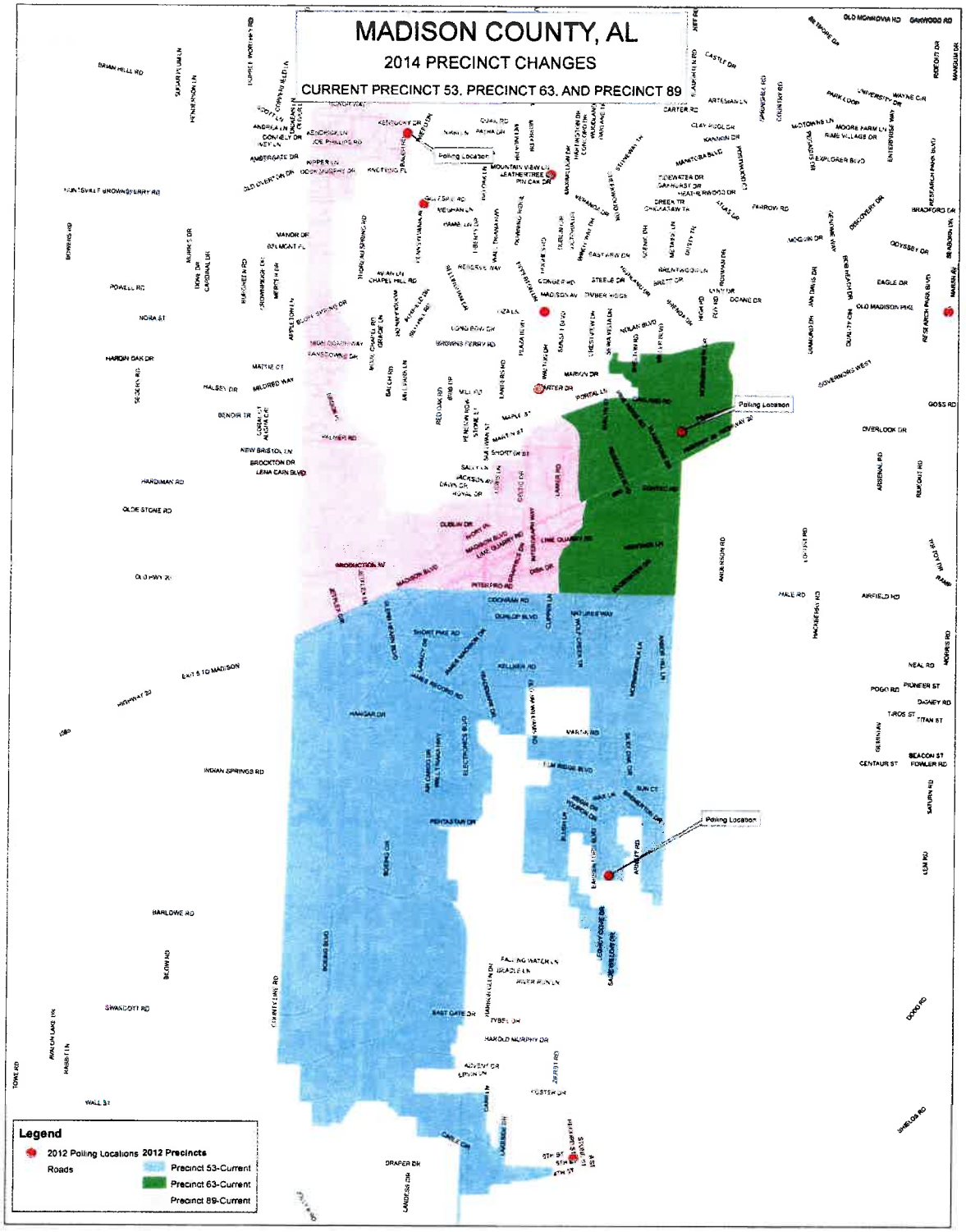
MADISON COUNTY, AL
2014 PRECINCT CHANGES
CURRENT PRECINCT 53, PRECINCT 63, AND PRECINCT 89
Polling Location
Polling Location
Polling Location
Legend
2012 Polling Locations
2012 Precincts
Roads
Precinct 53-Current
Precinct 63-Current
Precinct 89-Current

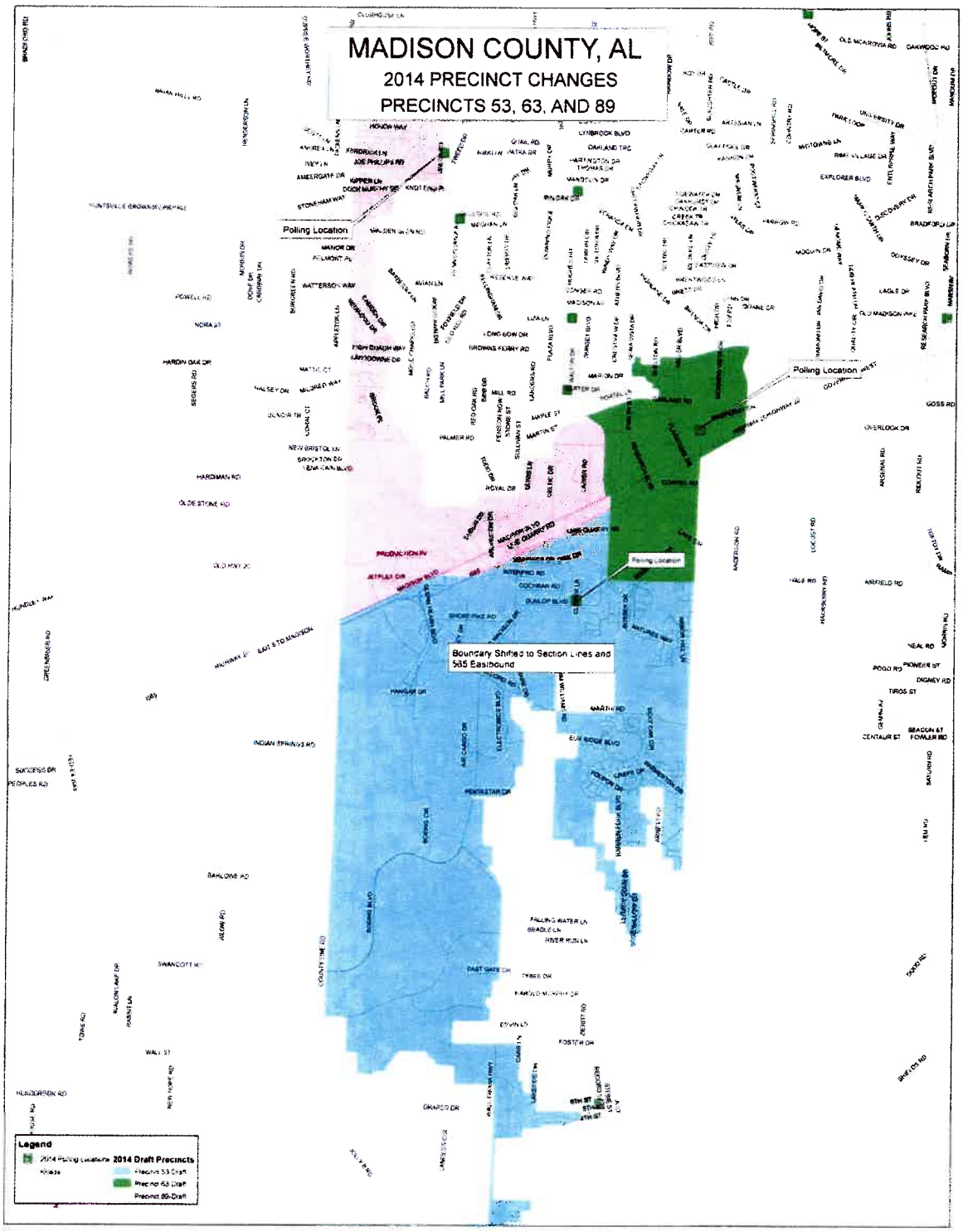
MADISON COUNTY, AL
2014 PRECINCT CHANGES
PRECINCTS 53, 63, AND 89
Polling Location
Polling Location
Polling Location
Boundary Shifted to Section Lines and 565 Eastbound
Legend
2014 Polling Locations
2014 Draft Precincts
Precinct 53 Draft
Precinct 63 Draft
Precinct 89 Draft

PRECINCT 53

Beginning at a point that is the intersection of Wall Triana Highway and ~~Interpro Road, also along the boundary of the 2011 Madison City Limits~~Interstate I-565; thence northeast along Interstate I-565 to its intersection with the east boundary of Township 4 South, Range 2 West, Section 21; thence south along said boundary to its intersection with the boundary of the 2011 Madison City Limits; thence east along the boundary of said City Limits to its intersection with Zierdt Road; thence south along Zierdt Road to its intersection with Census Tract 112; thence south along the boundary of said Census Tract to its intersection with Census Block 4045, Tract 112; thence north along the boundary of said Census Block to its intersection with Census Block 4057, Tract 112; thence north along the boundary of said Census Block to its intersection with Census Block 4052, Tract 112; thence north along the boundary of said Census Block to its intersection with Census Block 4051, Tract 112; thence north along the boundary of said Census Block to its intersection with the 2011 Huntsville City Limits; thence north along said City Limits to its intersection with Census Block 4032, Tract 112; thence north along the boundary of said Census Block to its intersection with Census Block 4031, Tract 112; thence north along the boundary of said Census Block to its intersection with Census Block 4036, Tract 112; thence north along the boundary of said Census Block to its intersection with the 2011 Huntsville City Limits; thence north along said City Limits to its intersection with Martin Road; thence east along Martin Road to its intersection with Census Block 3111, Tract 112; thence north along the boundary of said Census Block to its intersection with the 2011 Huntsville City Limits; thence north along said City Limits to its intersection with Wall Triana Highway; thence south along Wall Triana highway to its intersection with the 2011 Triana City Limits; thence west along the boundary of said City Limits to its intersection with Census Block 1051, Tract 112; thence west along the boundary of said Census Block to its intersection with Census Block 1075, Tract 112; thence east along the boundary of said Census Block to its intersection with Census Block 1076, Tract 112; thence east along the boundary of said Census Block to its intersection with Census Block 1077, Tract 112; thence east along the boundary of said Census Block to its intersection with Census Block 1092, Tract 112; thence north along the boundary of said Census Block to its intersection with Census Block 1073, Tract 112; thence south along the boundary of said Census Block to its intersection with Census Block 1023, Tract 112; thence south along the boundary of said Census Block to its intersection with Census Block 1020, Tract 112; thence south along the boundary of said Census Block to its intersection with Census Block 1040, Tract 112; thence south along the boundary of said Census Block to its intersection with Census Block 1022, Tract 112; thence north along the boundary of said Census Block to its intersection with Census Block 1029, Tract 112; thence north along the boundary of said Census Block to its intersection with Census Block 1073, Tract 112; thence north along the boundary of said Census Block to its intersection with Census Block 1075, Tract 112; thence west along the boundary of said Census Block to its intersection with Census Block 1051, Tract 112; thence west along the boundary of said Census Block to its intersection with Census Block 1098, Tract 112; thence west along the

boundary of said Census Block to its intersection with Census Block 1099, Tract 112; thence west along the boundary of said Census Block to its intersection with Census Block 1041, Tract 112; thence west along the boundary of said Census Block to its intersection with Census Block 1104, Tract 112; thence west along the boundary of said Census Block to its intersection with Census Block 1102, Tract 112; thence west along the boundary of said Census Block to its intersection with Census Block 1100, Tract 112; thence north along the boundary of said Census Block to its intersection with Beadle Lane; thence west along Beadle Lane to its intersection with County Line Road; thence north along County Line Road to its intersection with Madison Boulevard; thence east along Madison Boulevard, also along the boundary of the 2011 Madison City Limits; thence east along the boundary of said City Limits to its intersection with Interstate I-565; thence northeast along Interstate I-565 to its intersection with Wall Triana Highway, said point also being the point of beginning.

Voting Place (place of holding elections):

Intergraph Corporation
Building 300
289 Dunlop Boulevard
Huntsville, AL 35824
~~J.E. Williams Elementary School~~
~~155 Barren Fork Boulevard~~
~~Huntsville, AL 35824~~

~~PRECINCT~~ Precinct 63

Formatted: Not All caps

Beginning at a point that is the intersection of Old Madison Pike and Slaughter Road; thence continuing south along Slaughter Road to its intersection with Interstate I-565; thence west along Interstate I-565 to its intersection with Zierdt Road; thence south along Zierdt Road to its intersection with Census Block 2026, Tract 112; thence south along the boundary of said Census Block to its intersection with Zierdt Road; thence south along Zierdt Road to its intersection with the 2011 Madison City Limits; thence west along the boundary of said City Limits to its intersection with the east boundary of Township 4 South, Range 2 West, Section 21; thence north along said boundary to its intersection with ~~Census Block 2031, Tract 112; thence along the boundary of said Census Block to its intersection with Census Block 2021, Tract 112; thence north along the boundary of said Census Block to its intersection with Census Block 2027, Tract 112; thence north along the boundary of said Census Block to its intersection with Census Block 2002, Tract 112; thence north along the boundary of said Census Block to its intersection with~~ Madison Boulevard; thence west along Madison Boulevard to its intersection with Hughes Road; thence north along Hughes Road to its intersection with Census Block 1043, Tract 112; thence east along the boundary of said Census Block to its intersection with Shelton Road; thence north along Shelton Road to its intersection with Springfield Lane; thence west along Springfield Lane to its intersection with Betty Garrett Drive; thence north along Betty Garrett Drive to its intersection with Tarquin Lane; thence west along Tarquin Lane to its intersection with Seina Vista Drive; thence north along Seina Vista Drive to its intersection with Old Madison Pike; thence east along Old Madison Pike to its intersection with Cardinal Avenue; thence south and east along Cardinal Avenue to its intersection with Shelton Road; thence north along Shelton Road to its intersection with Old Madison Pike; thence east along Old Madison Pike to its intersection with Slaughter Road, said point also being the point of beginning.

Voting Place (place of holding elections):

Madison Mission 7th Day Adventist Church
183 Shelton Road
Madison, AL 35758

~~PRECINCT~~ Precinct 89

Formatted: Not All caps

Beginning at a point that is the intersection of U.S. Highway 72 and Balch Road; thence south along Balch Road to its intersection with Census Block 1032, Tract 110.11; thence west along the boundary of said Census Block to its intersection with Census Block 1035, Tract 110.11; thence west along the boundary of said Census Block to its intersection with Census Block 1047, Tract 110.11; thence south along the boundary of said Census Block to its intersection with Browns Ferry Road; thence southeast along Browns Ferry Road to its intersection with Census Block 1004, Tract 110.14; thence west along the boundary of said Census Block to its intersection with Census Block 1005, Tract 110.14; thence south along the boundary of said Census Block to its intersection with Census Block 1006, Tract 110.14; thence south along the boundary of said Census Block to its intersection with Census Block 1007, Tract 110.14; thence south along the boundary of said Census Block to its intersection with Census Block 1010, Tract 110.14; thence south along the boundary of said Census Block to its intersection with Census Block 1007, Tract 110.14; thence south along the boundary of said Census Block to its intersection with Census Block 1021, Tract 110.14; thence south along the boundary of said Census Block to its intersection with Census Block 2014, Tract 110.21; thence south along the boundary of said Census Block to its intersection with Census Block 2025, Tract 110.21; thence south along the boundary of said Census Block to its intersection with Census Block 1011, Tract 110.21; thence south along the boundary of said Census Block to its intersection with Royal Drive; thence east along Royal Drive to its intersection with Sullivan Street; thence north along Sullivan Street to its intersection with Census Block 2062, Tract 110.21; thence east along the boundary of said Census Block to its intersection with Shorter Street; thence east along Shorter Street to its intersection with Cain Street; thence north along Cain Street to its intersection with Lanier Road; thence east along Lanier Road to its intersection with Census Block 2040, Tract 110.22; thence north along the boundary of said Census Block to its intersection with Martin Street; thence east along Martin Street to its intersection with Census Block 2051, Tract 110.21; thence north along the boundary of said Census Block to its intersection with the Southern Railway Railroad Line; thence east along said Railroad Line to its intersection with Hughes Road; thence south along Hughes Road to its intersection with Madison Boulevard; thence east along Madison Boulevard to its intersection with the east boundary of Township 4 South, Range 2 West, Section 21; thence south along said boundary to its intersection with Interstate I-565; thence southwest along Interstate I-565 to its intersection with the 2011 Madison City Limits; thence west along the boundary of the City Limits to its intersection with ~~Census Block 2010, Tract 112; thence south along the boundary of said Census Block to its intersection with Census Block 2019, Tract 112; thence south along the boundary of said Census Block to its intersection with Census Block 2020, Tract 112; thence south along the boundary of said Census Block to its intersection with Census Block 2060, Tract 112, thence south along the boundary of said Census Block to its intersection with Census Block 2061, Tract 112; thence south along the boundary of said Census Block to its intersection with Census Block 2063, Tract 112; thence south along the~~

~~boundary of said Census Block to its intersection with Census Block 2064, Tract 112; thence south along the boundary of said Census Block to its intersection with Interpro Road; thence west along Interpro Road to its intersection with Wall Triana Highway; thence continuing west along Cleghorn Boulevard to its intersection with Census Block 2070, Tract 112; thence west along the boundary of said Census Block to its intersection with Census Block 2078, Tract 112, thence west along the boundary of said Census Block to its intersection with Census Block 2090, Tract 112; thence west along the boundary of said Census Block to its intersection with Census Block 2094, Tract 112; thence west along the boundary of said Census Block to its intersection with Census Block 2093, Tract 112; thence west along the boundary of said Census Block to its intersection with~~ Madison Boulevard; thence west along Madison Boulevard to its intersection with County Line Road, also known as the west boundary of Madison County; thence north along said boundary to its intersection with U.S. Highway 72; thence east along U.S. Highway 72 to its intersection with Balch Road, said point also being the point of beginning.

Voting Place (place of holding elections):

Madison Baptist Church
840 Balch Road
Madison, AL 35758

Formatted: No Spacing, Left, Line spacing: single

ATTACHMENT 6
TO
RESOLUTION OF THE MADISON COUNTY COMMISSION
JANUARY 29, 2014

PAGE 1 - MAP OF PRECINCT 7 SHOWING PROPOSED CHANGE IN POLLING LOCATION

PAGE 2 – LEGAL DESCRIPTION OF PRECINCT 7 SHOWING PROPOSED CHANGE IN POLLING LOCATION

PAGE 3 - MAP OF PRECINCT 9 SHOWING PROPOSED CHANGE IN POLLING LOCATION

PAGE 4 – LEGAL DESCRIPTION OF PRECINCT 9 SHOWING PROPOSED CHANGE IN POLLING LOCATION

PAGE 5 - MAP OF PROPOSED PRECINCT 53 SHOWING PROPOSED CHANGE IN POLLING LOCATION

PAGES 6 & 7 - LEGAL DESCRIPTION OF PROPOSED PRECINCT 53 SHOWING PROPOSED CHANGE IN POLLING LOCATION

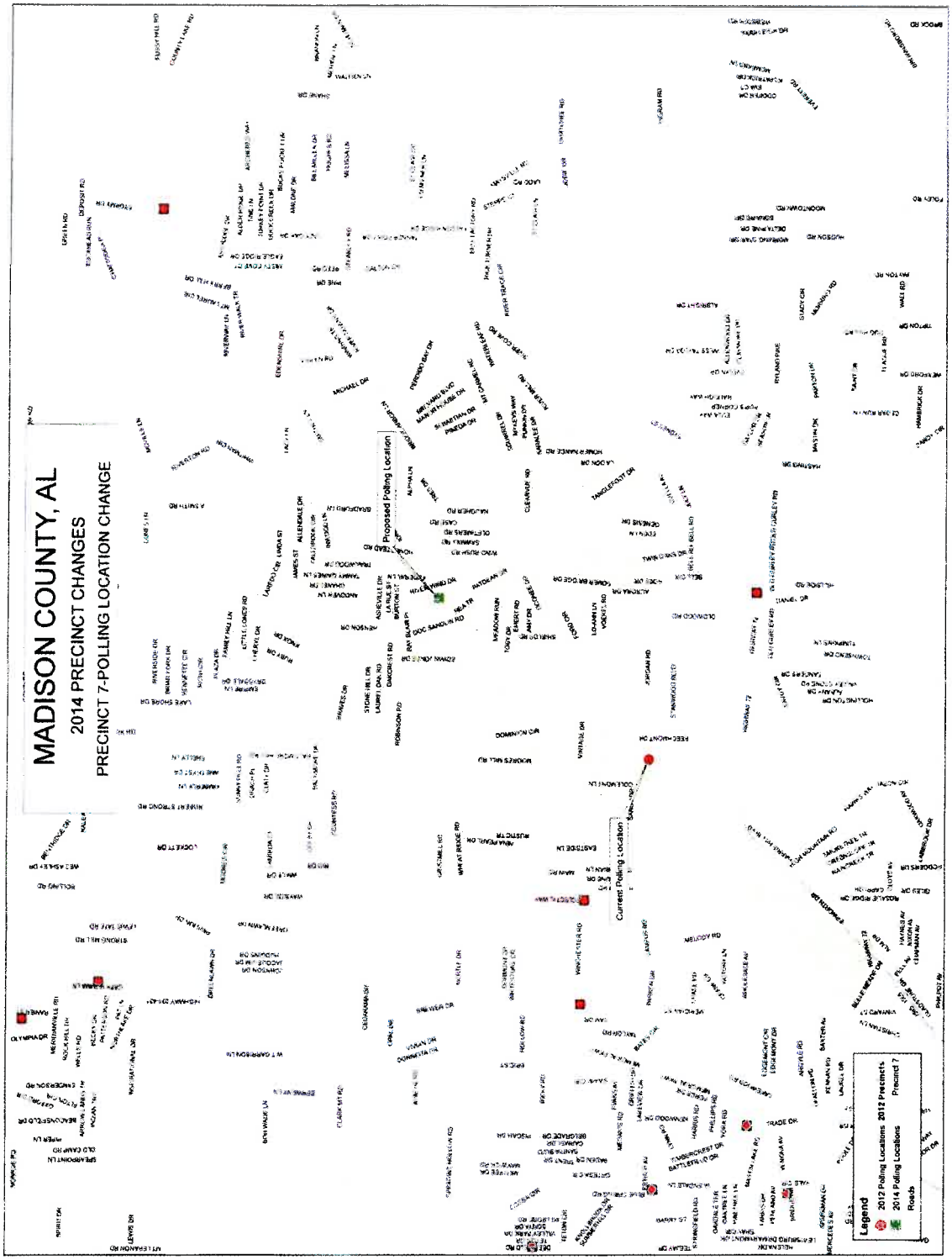
MADISON COUNTY, AL
2014 PRECINCT CHANGES
PRECINCT 7-POLLING LOCATION CHANGE
Proposed Polling Location
Current Polling Location
Legend
2012 Polling Locations
2014 Polling Locations
Roads
2012 Precincts
Precinct 7

Precinct 7

Beginning at the intersection of the Southern Railway and U.S. Highway 72; thence generally northeast along said railway to its intersection with Census Block 1058 Tract 2.01; thence west, north, east, north, east, and north along said boundary to its intersection with the 2011 Huntsville City Limits; thence north along said City Limits to its intersection with Higdon Road; thence north along Higdon Road to its intersection with Winchester Road; thence east along Winchester Road to its intersection with the 2011 Huntsville City Limits; thence north, west, north, east, north, west, and north along said City Limits to its intersection with Countess Road; thence west and south along Countess Road to its intersection with Moore's Mill Road; thence east and northeast along Moore's Mill Road to its intersection with Brier Fork; thence generally southeast along Brier Fork to its intersection with the Flint River; thence south along the Flint River to its intersection with Winchester Road; thence east along Winchester Road to its intersection with Bell Factory Road; thence south along Bell Factory Road to its intersection with the south boundary of Census Block 3100 Tract 101; thence west along said boundary to its intersection with the Flint River; thence generally south and west along the Flint River to its intersection with the 2011 Huntsville City Limits; thence west, north, and west along said City Limits to its intersection with Homer Nance Road; thence south and west along Homer Nance Road to its intersection with Jordan Road thence west along Jordan Road to its intersection with Moore's Mill Road; thence south along Moore's Mill Road to tis intersection with U.S. Highway 72; thence west along U.S. Highway 72 to its intersection with the Interstate I-565 eastbound service road; thence southwest along said service road to its intersection with Maysville Road; thence west along Maysville Road to its intersection with the west boundary of Census Block 2001 Tract 9.01, thence north along said boundary to its intersection with Census Block 2008 Tract 9.01, thence north and west along said boundary to its intersection with the south boundary of Census Tract 2.01; thence west along said boundary to its intersection with U.S. Highway 72; thence west along U.S. Highway 72 to its intersection with the Southern Railway, said point also being the point of beginning.

Voting Place (place of holding elections):

Cove Church at Chase
1635 Winchester Road
Huntsville, AL 35811
~~A&M Agribition Center~~
~~4925 Moores Mill Road~~
~~Huntsville, AL 35811~~

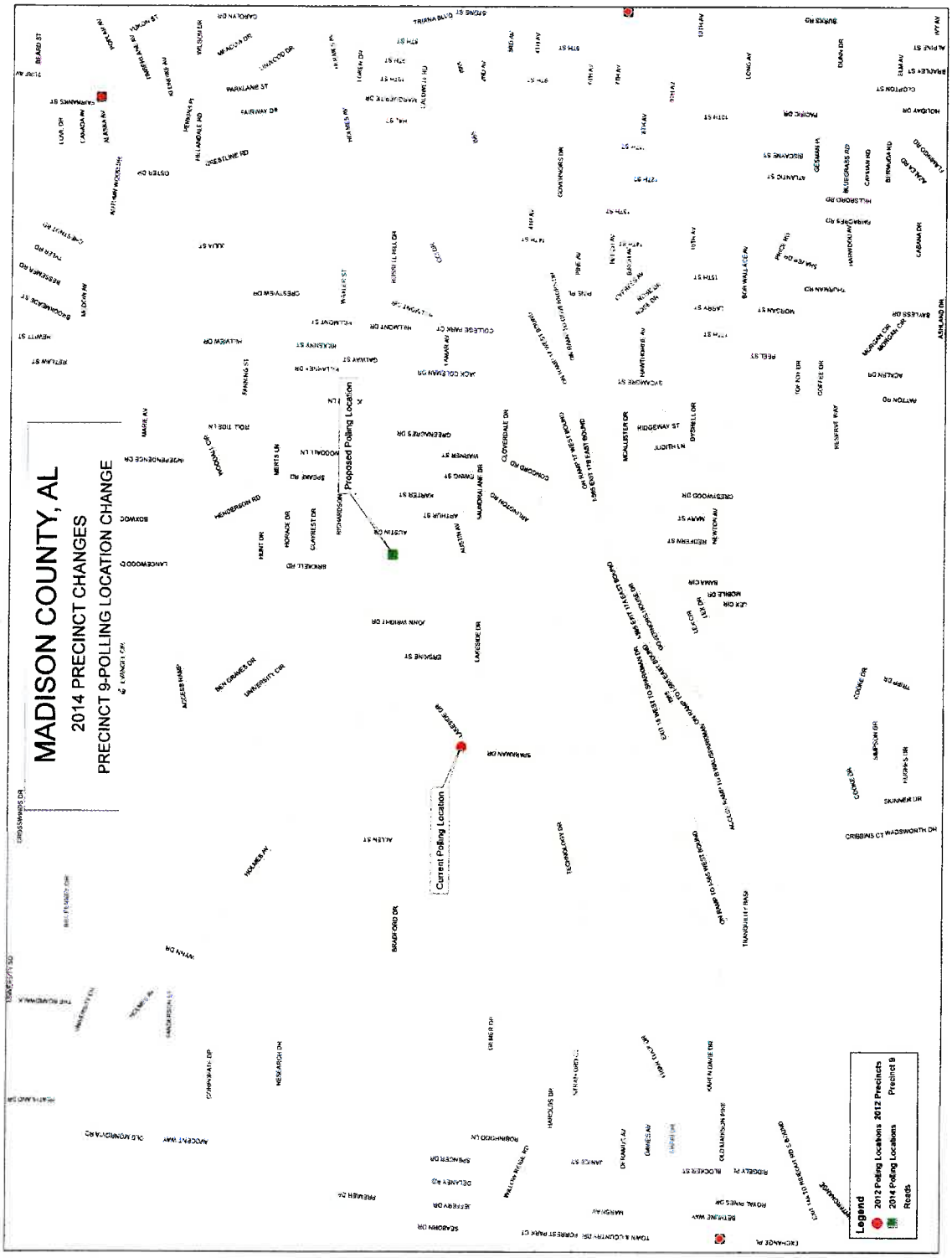
MADISON COUNTY, AL
2014 PRECINCT CHANGES
PRECINCT 9-POLLING LOCATION CHANGE
Proposed Polling Location
Current Polling Location
Legend
2012 Polling Locations 2012 Precincts
2014 Polling Locations Precinct 9
Roads

~~PRECINCT~~ Precinct 9

Formatted: Not All caps

Beginning at a point that is the intersection of University Drive and Jordan Lane; thence south along Jordan Lane to its intersection with Bob Wallace Avenue; thence west along Bob Wallace Avenue to its intersection with Interstate I-565; thence west along Interstate I-565 to its intersection with Wynn Drive; thence north along Wynn Drive to its intersection with University Drive; thence east along University Drive to its intersection with Jordan Lane, said point also being the point of beginning.

Voting Place (place of holding elections):

Trinity Presbyterian Church

4315 Holmes Avenue NW

Huntsville, AL 35816

~~UAH Spagins Hall~~

~~301 Sparkman Drive~~

~~Huntsville, AL 35899~~

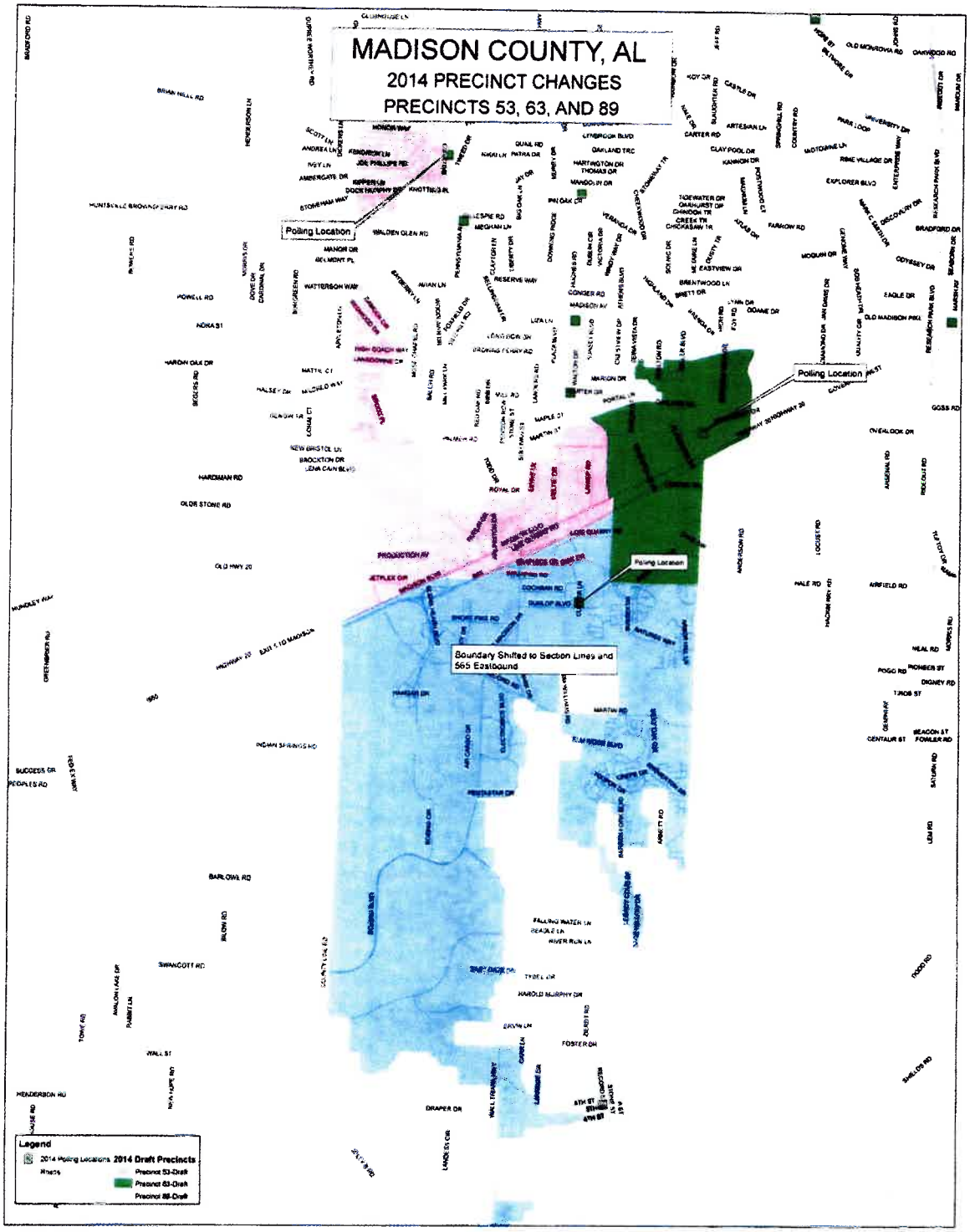
MADISON COUNTY, AL
2014 PRECINCT CHANGES
PRECINCTS 53, 63, AND 89
Polling Location
Polling Location
Polling Location
Boundary Shifted to Section Lines and 565 Eastbound
Legend
2014 Polling Locations
2014 Draft Precincts
Precinct 53-Draft
Precinct 63-Draft
Precinct 89-Draft

PRECINCT 53

Beginning at a point that is the intersection of Wall Triana Highway and ~~Interpro Road, also along the boundary of the 2011 Madison City Limits~~Interstate I-565; thence northeast along Interstate I-565 to its intersection with the east boundary of Township 4 South, Range 2 West, Section 21; thence south along said boundary to its intersection with the boundary of the 2011 Madison City Limits; thence east along the boundary of said City Limits to its intersection with Zierdt Road; thence south along Zierdt Road to its intersection with Census Tract 112; thence south along the boundary of said Census Tract to its intersection with Census Block 4045, Tract 112; thence north along the boundary of said Census Block to its intersection with Census Block 4057, Tract 112; thence north along the boundary of said Census Block to its intersection with Census Block 4052, Tract 112; thence north along the boundary of said Census Block to its intersection with Census Block 4051, Tract 112; thence north along the boundary of said Census Block to its intersection with the 2011 Huntsville City Limits; thence north along said City Limits to its intersection with Census Block 4032, Tract 112; thence north along the boundary of said Census Block to its intersection with Census Block 4031, Tract 112; thence north along the boundary of said Census Block to its intersection with Census Block 4036, Tract 112; thence north along the boundary of said Census Block to its intersection with the 2011 Huntsville City Limits; thence north along said City Limits to its intersection with Martin Road; thence east along Martin Road to its intersection with Census Block 3111, Tract 112; thence north along the boundary of said Census Block to its intersection with the 2011 Huntsville City Limits; thence north along said City Limits to its intersection with Wall Triana Highway; thence south along Wall Triana highway to its intersection with the 2011 Triana City Limits; thence west along the boundary of said City Limits to its intersection with Census Block 1051, Tract 112; thence west along the boundary of said Census Block to its intersection with Census Block 1075, Tract 112; thence east along the boundary of said Census Block to its intersection with Census Block 1076, Tract 112; thence east along the boundary of said Census Block to its intersection with Census Block 1077, Tract 112; thence east along the boundary of said Census Block to its intersection with Census Block 1092, Tract 112; thence north along the boundary of said Census Block to its intersection with Census Block 1073, Tract 112; thence south along the boundary of said Census Block to its intersection with Census Block 1023, Tract 112; thence south along the boundary of said Census Block to its intersection with Census Block 1020, Tract 112; thence south along the boundary of said Census Block to its intersection with Census Block 1040, Tract 112; thence south along the boundary of said Census Block to its intersection with Census Block 1022, Tract 112; thence north along the boundary of said Census Block to its intersection with Census Block 1029, Tract 112; thence north along the boundary of said Census Block to its intersection with Census Block 1073, Tract 112; thence north along the boundary of said Census Block to its intersection with Census Block 1075, Tract 112; thence west along the boundary of said Census Block to its intersection with Census Block 1051, Tract 112; thence west along the boundary of said Census Block to its intersection with Census Block 1098, Tract 112; thence west along the

boundary of said Census Block to its intersection with Census Block 1099, Tract 112; thence west along the boundary of said Census Block to its intersection with Census Block 1041, Tract 112; thence west along the boundary of said Census Block to its intersection with Census Block 1104, Tract 112; thence west along the boundary of said Census Block to its intersection with Census Block 1102, Tract 112; thence west along the boundary of said Census Block to its intersection with Census Block 1100, Tract 112; thence north along the boundary of said Census Block to its intersection with Beadle Lane; thence west along Beadle Lane to its intersection with County Line Road; thence north along County Line Road to its intersection with Madison Boulevard; thence east along Madison Boulevard, also along the boundary of the 2011 Madison City Limits; thence east along the boundary of said City Limits to its intersection with Interstate I-565; thence northeast along Interstate I-565 to its intersection with Wall Triana Highway, said point also being the point of beginning.

Voting Place (place of holding elections):

Intergraph Corporation
Building 300
289 Dunlop Boulevard
Huntsville, AL 35824
~~J.E. Williams Elementary School~~
~~155 Barren Fork Boulevard~~
~~Huntsville, AL 35824~~