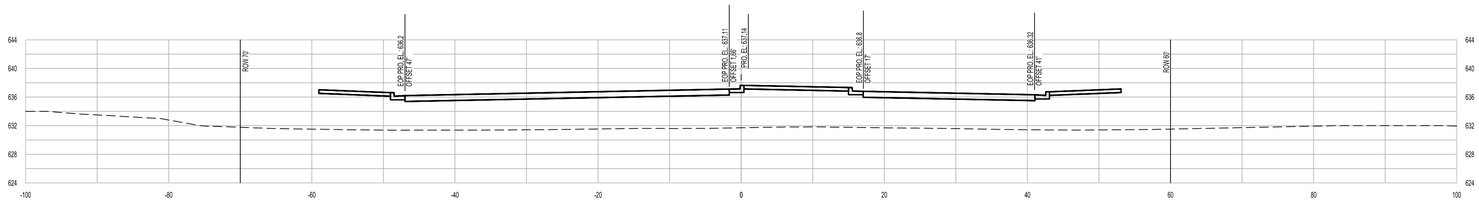

47+50

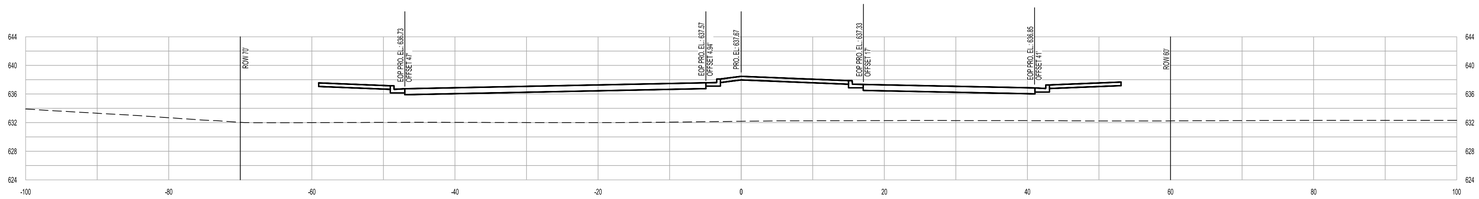

48+00

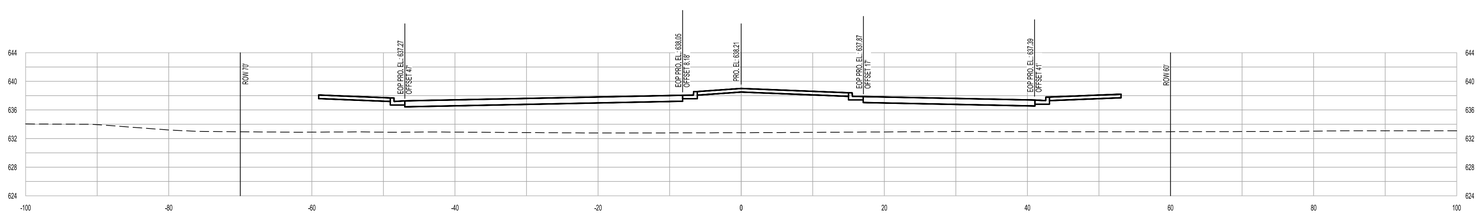

48+50

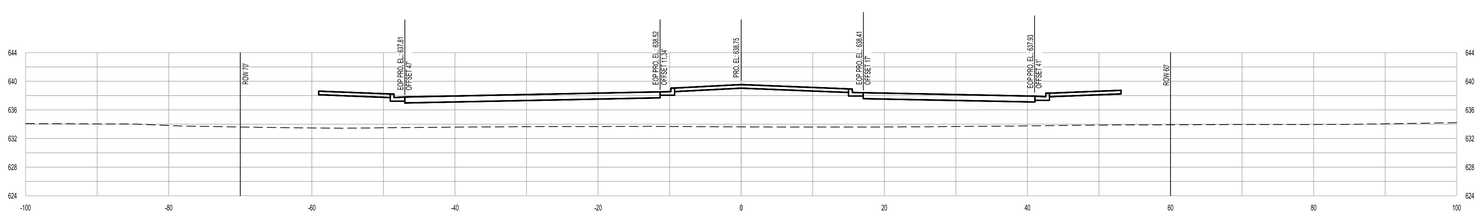

49+00

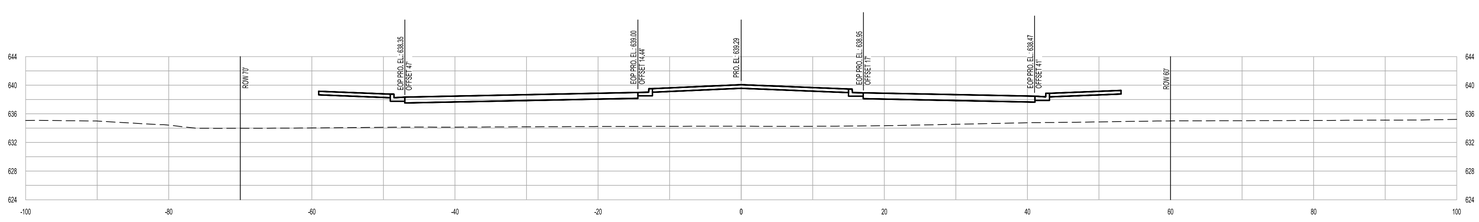

49+50

SPECIAL NOTES:

1. SEE SHEET C1.0 FOR APPLICABLE PROJECT GENERAL NOTES.
2. SEE SHEETS C4.0 THRU C4.6 FOR DETAILED LAYOUT INFORMATION.
3. SEE SHEETS C5.0 THRU C5.6 FOR DETAILED STRIPING AND SIGNAGE INFORMATION.
4. TIE SHOULDERS TO PROPOSED GRADES PER GRADING PLAN ON SHEET C8.0 TO C8.5.
5. CENTERLINE ELEVATIONS SHOWN ARE THE PLAN AND PROFILE GRADE LINE SHOWN ON SHEETS C7.0 TO C7.5.

SCALE:
1"=10' HORIZONTAL
1"=10' VERTICAL

PROPOSED GRADE
EXISTING GRADE

LBYD
Civil and Structural Engineers
Birmingham, Alabama
Atlanta, Georgia
Huntsville, Alabama
Tampa Bay, Florida
www.lbyd.com

LBYD Project Number
302-10-002A

LBYD, Inc.
305 Church Street SW
Suite 719
Huntsville, AL 35801
Phone (256) 533-1575
Fax (256) 533-1744

© copyright 2011
These drawings and design intent are the sole property of City of Huntsville which may not be reproduced without written permission.

ALABAMA REGISTERED No. 26754 PROFESSIONAL ENGINEER TIMOTHY W. PETERS
9/15/2011

HUNTSVILLE
The Star of Alabama

REDSTONE GATEWAY CROSS SECTIONS (STA 47+50 TO STA 49+50)

REDSTONE GATEWAY - PACKAGE 1F

ROADWAY IMPROVEMENTS
CITY OF HUNTSVILLE
HUNTSVILLE, ALABAMA

REV	DATE	DRAWN	CHECKED	DESCRIPTION	TRAFFIC	REAL ESTATE	PE	DRAINAGE

DRAWN: BSJ
CHECKED: RAN
DATE: SEPTEMBER 15, 2011

C13.3

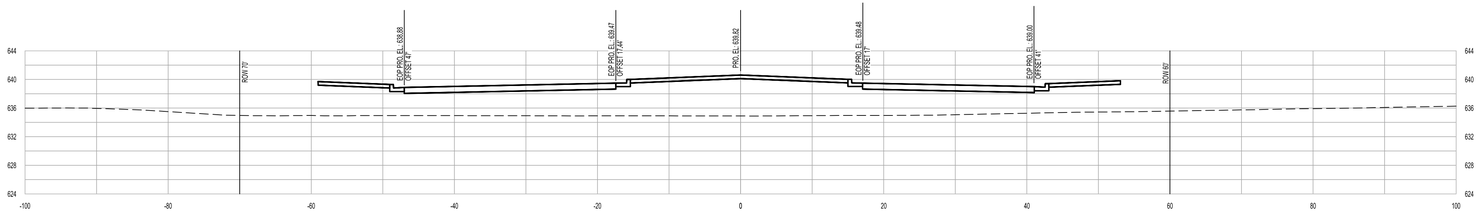

50+00

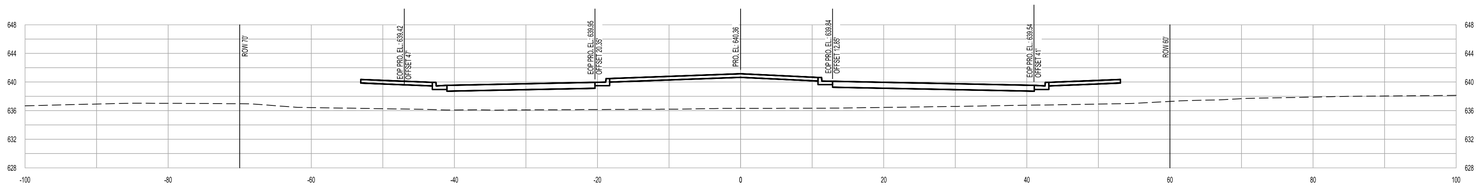

50+50

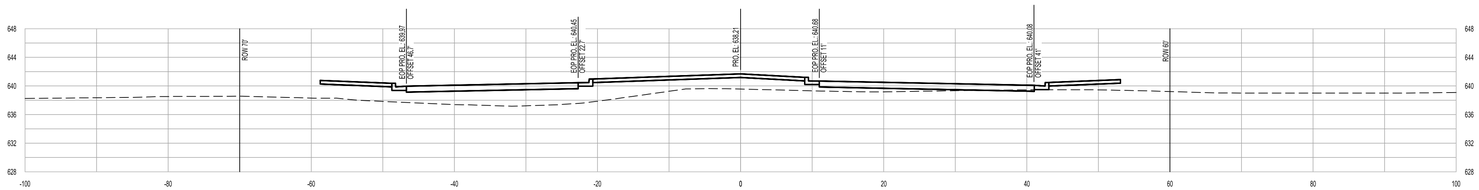

51+00

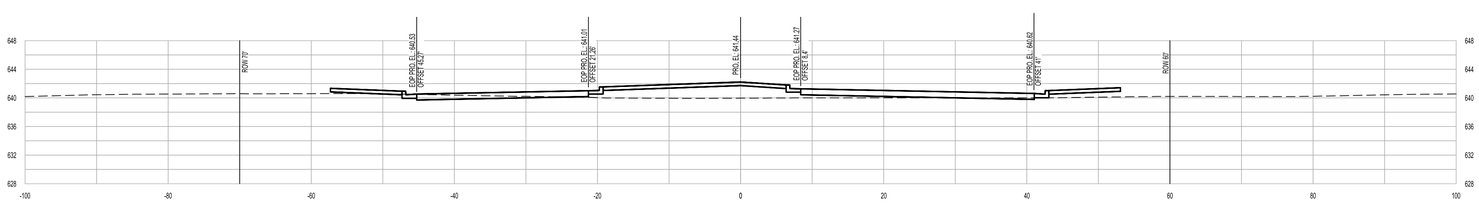

51+50

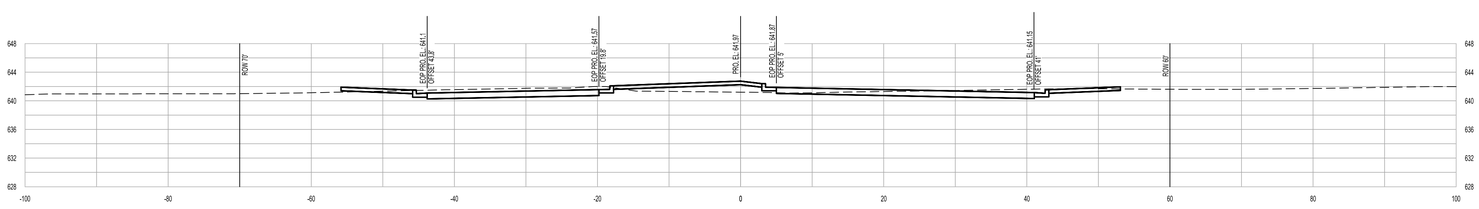

52+00

SPECIAL NOTES:

1. SEE SHEET C1.0 FOR APPLICABLE PROJECT GENERAL NOTES.
2. SEE SHEETS C4.0 THRU C4.6 FOR DETAILED LAYOUT INFORMATION.
3. SEE SHEETS C5.0 THRU C5.6 FOR DETAILED STRIPING AND SIGNAGE INFORMATION.
4. TIE SHOULDERS TO PROPOSED GRADES PER GRADING PLAN ON SHEET C8.0 TO C8.5.
5. CENTERLINE ELEVATIONS SHOWN ARE THE PLAN AND PROFILE GRADE LINE SHOWN ON SHEETS C7.0 TO C7.5.

SCALE:
1"=10' HORIZONTAL
1"=10' VERTICAL

PROPOSED GRADE ———
EXISTING GRADE - - - -

LBYD
Civil and Structural Engineers
Birmingham, Alabama
Atlanta, Georgia
Huntsville, Alabama
Tampa Bay, Florida
www.lbyd.com

LBYD Project Number
302-10-002A

LBYD, Inc.
305 Church Street SW
Suite 719
Huntsville, AL 35801
Phone (256) 533-1575
Fax (256) 533-1744

© copyright 2011
These drawings and design intent are the sole property of City of Huntsville which may not be reproduced without written permission.

ALABAMA REGISTERED No. 26754 PROFESSIONAL ENGINEER
9/15/2011

HUNTSVILLE
The Star of Alabama

REDSTONE GATEWAY CROSS SECTIONS (STA 50+00 TO STA 52+00)

REDSTONE GATEWAY - PACKAGE 1F
ROADWAY IMPROVEMENTS
CITY OF HUNTSVILLE
HUNTSVILLE, ALABAMA

REV	DATE	DRAWN	CHECKED	DESCRIPTION	TRAFFIC	REAL ESTATE	PE	DRAINAGE

DATE: SEPTEMBER 15, 2011
DRAWN: BSJ
CHECKED: RAN
CON. REV. 08

C13.4

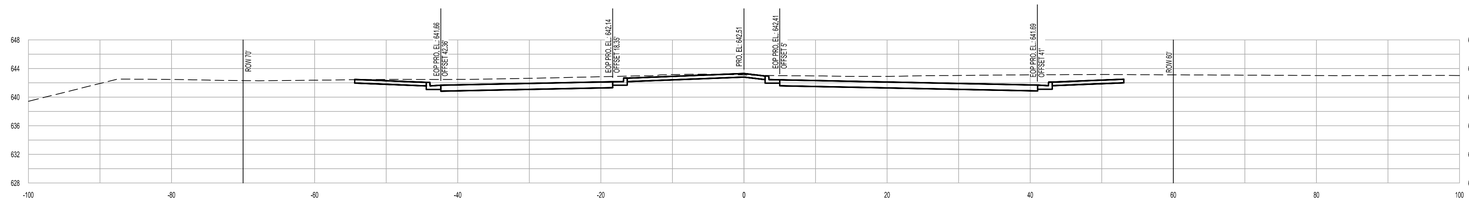

52+50

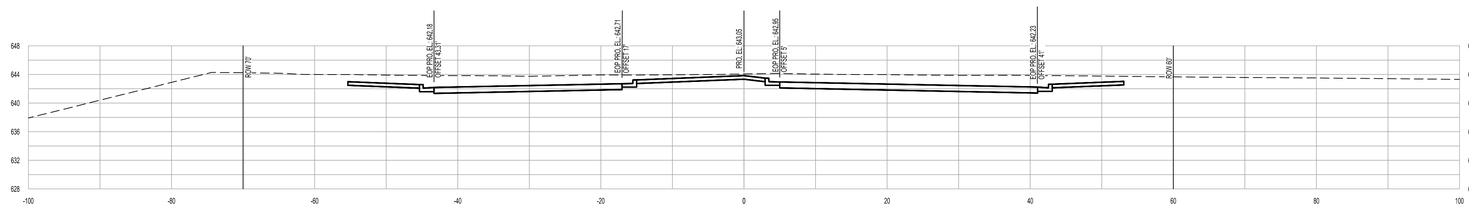

53+00

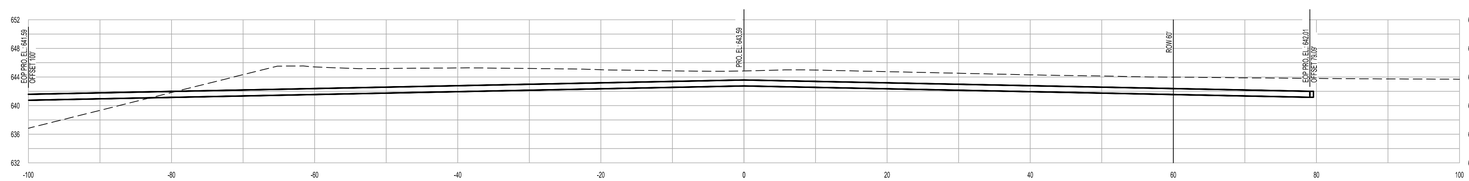

53+50

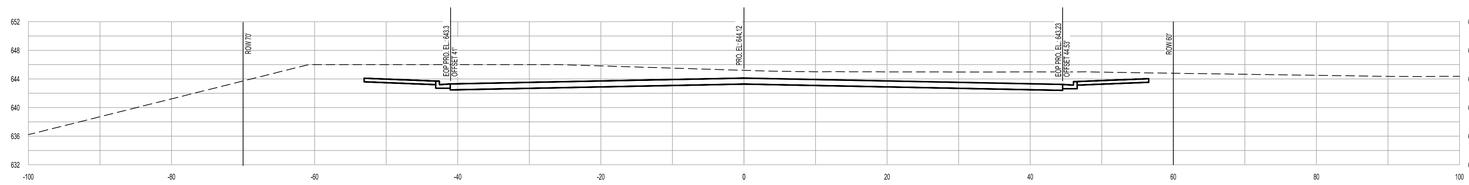

54+00

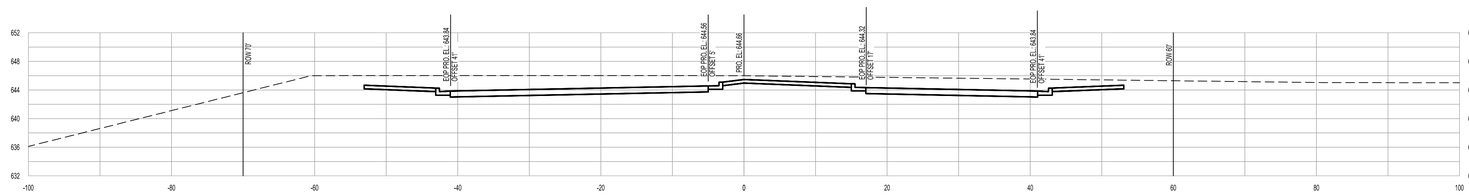

54+50

SPECIAL NOTES:

1. SEE SHEET C1.0 FOR APPLICABLE PROJECT GENERAL NOTES.
2. SEE SHEETS C4.0 THRU C4.6 FOR DETAILED LAYOUT INFORMATION.
3. SEE SHEETS C5.0 THRU C5.6 FOR DETAILED STRIPING AND SIGNAGE INFORMATION.
4. TIE SHOULDERS TO PROPOSED GRADES PER GRADING PLAN ON SHEET C8.0 TO C8.5.
5. CENTERLINE ELEVATIONS SHOWN ARE THE PLAN AND PROFILE GRADE LINE SHOWN ON SHEETS C7.0 TO C7.5.

SCALE:
1"=10' HORIZONTAL
1"=10' VERTICAL

PROPOSED GRADE
EXISTING GRADE

LBYD
Civil and Structural Engineers
Birmingham, Alabama
Atlanta, Georgia
Huntsville, Alabama
Tampa Bay, Florida
www.lbyd.com

LBYD Project Number
302-10-002A

LBYD, Inc.
305 Church Street SW
Suite 719
Huntsville, AL 35801
Phone (256) 533-1575
Fax (256) 533-1744

© copyright 2011
These drawings and design intent are the sole property of City of Huntsville which may not be reproduced without written permission.

ALABAMA REGISTERED No. 26754 PROFESSIONAL ENGINEER
9/15/2011

HUNTSVILLE
The Star of Alabama

REDSTONE GATEWAY CROSS SECTIONS (STA 52+50 TO STA 54+50)

REDSTONE GATEWAY - PACKAGE 1F
ROADWAY IMPROVEMENTS
CITY OF HUNTSVILLE
HUNTSVILLE, ALABAMA

REV	DATE	DRAWN	CHECKED	DESCRIPTION	TRAFFIC	REAL ESTATE	PE	DRAINAGE
						CON RS,RJ,RB		

DRAWN: BSJ
DATE: SEPTEMBER 15, 2011
CHECKED: RAN

C13.5

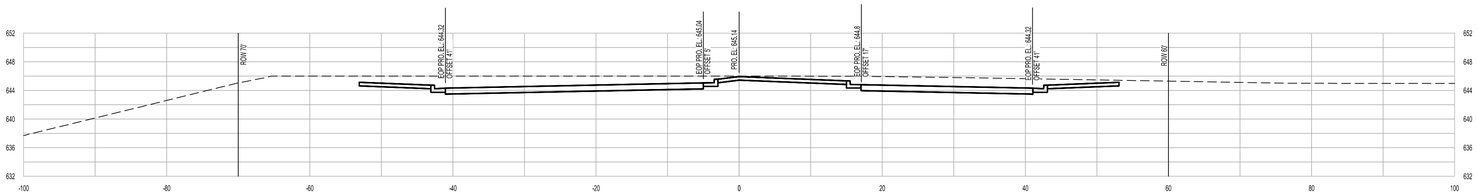

55+00

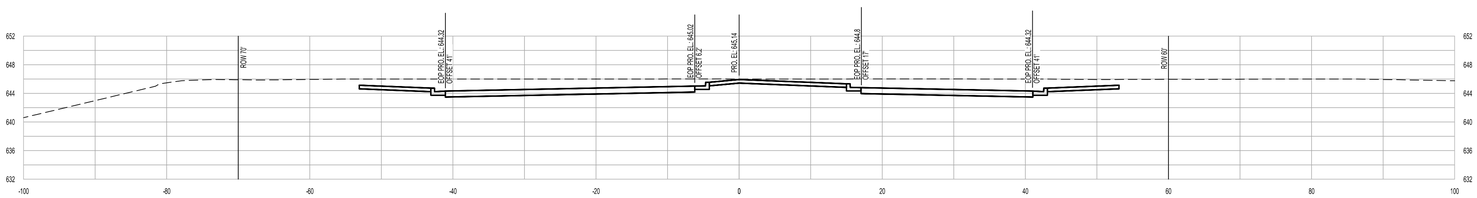

55+50

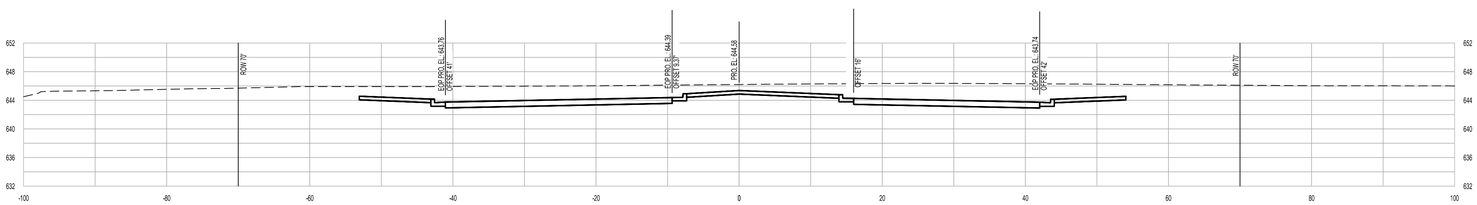

56+00

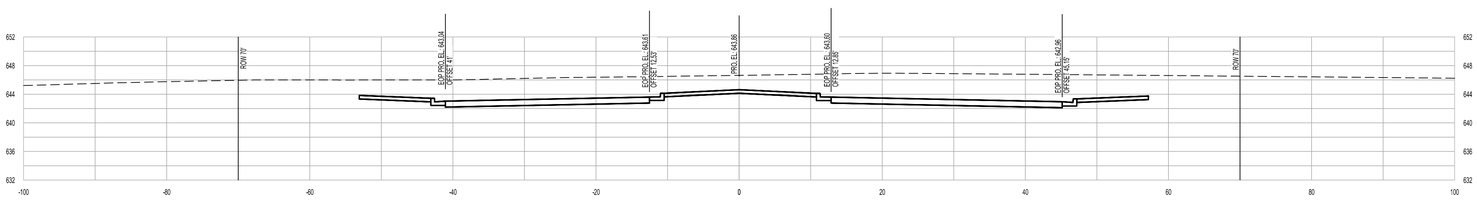

56+50

SPECIAL NOTES:

1. SEE SHEET C1.0 FOR APPLICABLE PROJECT GENERAL NOTES.
2. SEE SHEETS C4.0 THRU C4.6 FOR DETAILED LAYOUT INFORMATION.
3. SEE SHEETS C5.0 THRU C5.6 FOR DETAILED STRIPING AND SIGNAGE INFORMATION.
4. TIE SHOULDERS TO PROPOSED GRADES PER GRADING PLAN ON SHEET C8.0 TO C8.5.
5. CENTERLINE ELEVATIONS SHOWN ARE THE PLAN AND PROFILE GRADE LINE SHOWN ON SHEETS C7.0 TO C7.5.

SCALE:
1"=10' HORIZONTAL
1"=10' VERTICAL

PROPOSED GRADE ———
EXISTING GRADE - - - - -

LBYD
Civil and Structural Engineers
Birmingham, Alabama
Atlanta, Georgia
Huntsville, Alabama
Tampa Bay, Florida
www.lbyd.com

LBYD Project Number
302-10-002A

LBYD, Inc.
305 Church Street SW
Suite 719
Huntsville, AL 35801
Phone (256) 533-1575
Fax (256) 533-1744

© copyright 2011
These drawings and design intent are the sole property of City of Huntsville which may not be reproduced without written permission.

ALABAMA REGISTERED No. 26754 PROFESSIONAL ENGINEER
9/15/2011

HUNTSVILLE
The Star of Alabama

REDSTONE GATEWAY CROSS SECTIONS (STA 55+00 TO STA 56+50)

REDSTONE GATEWAY - PACKAGE 1F
ROADWAY IMPROVEMENTS
CITY OF HUNTSVILLE
HUNTSVILLE, ALABAMA

REV	DATE	DRAWN	CHECKED	DESCRIPTION	TRAFFIC	REAL ESTATE	PE	DRAINAGE

DRAWN: BSJ
CHECKED: RAN
DATE: SEPTEMBER 15, 2011
CON. NO. 0

C13.6

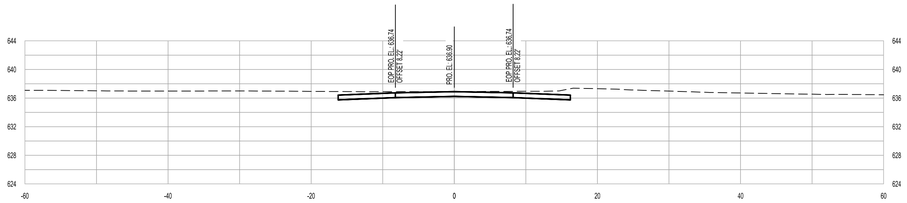

0+00

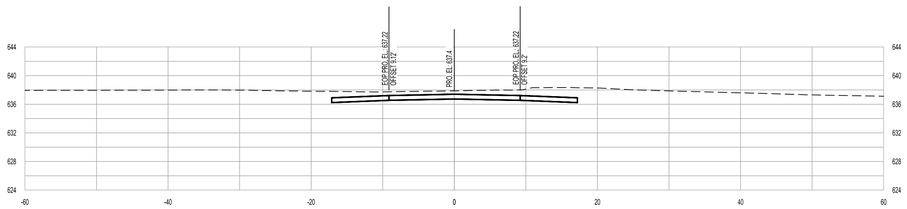

0+50

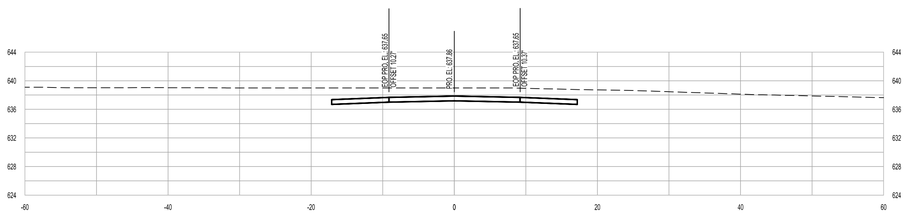

1+00

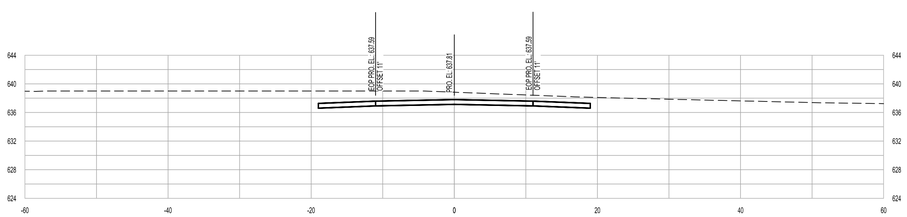

1+50

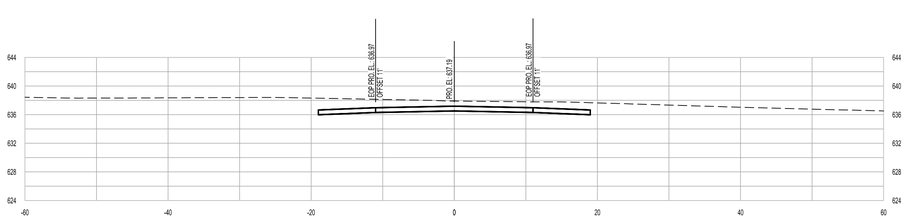

2+00

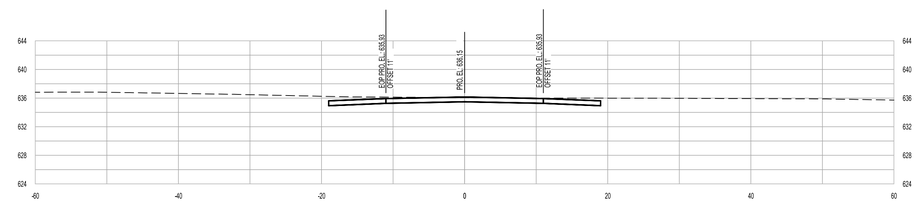

2+50

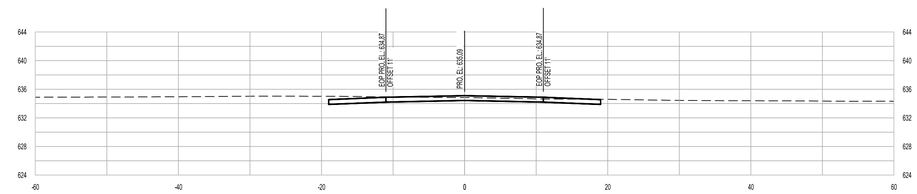

3+00

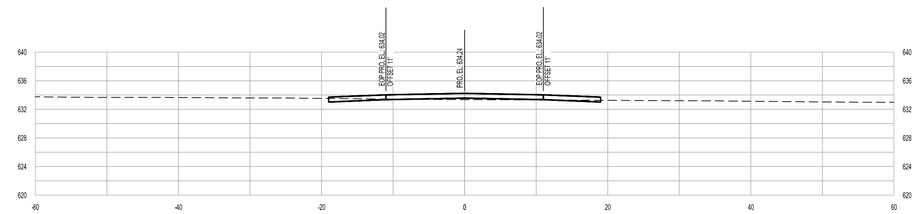

3+50

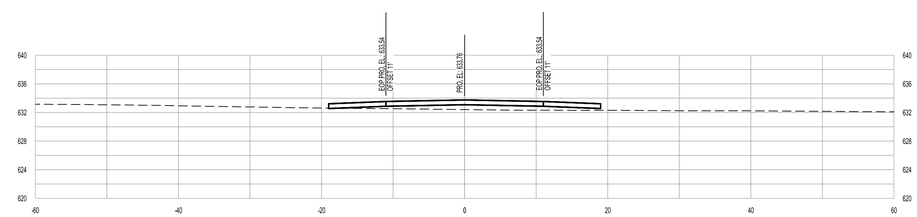

4+00

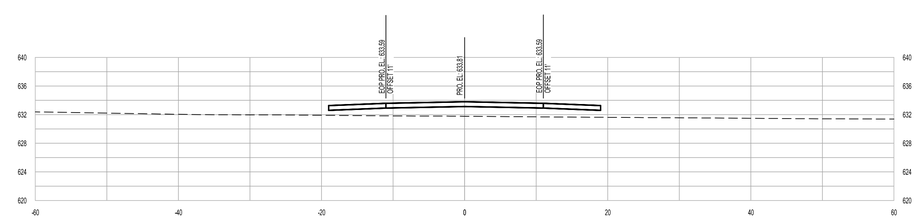

4+50

SPECIAL NOTES:

1. SEE SHEET C1.0 FOR APPLICABLE PROJECT GENERAL NOTES.
2. SEE SHEETS C4.0 THRU C4.6 FOR DETAILED LAYOUT INFORMATION.
3. SEE SHEETS C5.0 THRU C5.6 FOR DETAILED STRIPING AND SIGNAGE INFORMATION.
4. TIE SHOULDERS TO PROPOSED GRADES PER GRADING PLAN ON SHEET C8.0 TO C8.5.
5. CENTERLINE ELEVATIONS SHOWN ARE THE PLAN AND PROFILE GRADE LINE SHOWN ON SHEETS C7.0 TO C7.5.
6. NO RIGHT OF WAY SHOWN SINCE ON SECURE AREA OF ARSENAL.

SCALE:
1"=10' HORIZONTAL
1"=10' VERTICAL

PROPOSED GRADE ———
EXISTING GRADE - - - - -

LBYD
Civil and Structural Engineers
Birmingham, Alabama
Atlanta, Georgia
Huntsville, Alabama
Tampa Bay, Florida
www.lbyd.com

LBYD Project Number
302-10-002A

LBYD, Inc.
305 Church Street SW
Suite 719
Huntsville, AL 35801
Phone (256) 533-1575
Fax (256) 533-1744

© copyright 2011
These drawings and design intent are the sole property of City of Huntsville which may not be reproduced without written permission.

ALABAMA REGISTERED No. 26754 PROFESSIONAL ENGINEER
9/15/2011

HUNTSVILLE
The Star of Alabama

OVERLOOK ROAD CROSS SECTIONS (STA 0+00 TO STA 4+50)

REDSTONE GATEWAY - PACKAGE 1F

ROADWAY IMPROVEMENTS

CITY OF HUNTSVILLE
HUNTSVILLE, ALABAMA

REV	DATE	DRAWN	CHECKED	DESCRIPTION	TRAFFIC	REAL ESTATE	PE	DRAINAGE
DRAWN: BSJ		CHECKED: RAN		DATE: SEPTEMBER 15, 2011		COR REVIEW		

C13.7

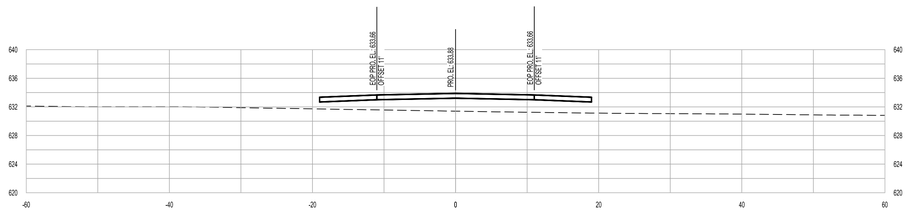

5+00

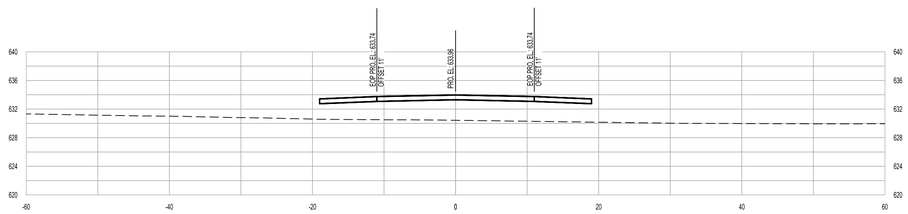

5+50

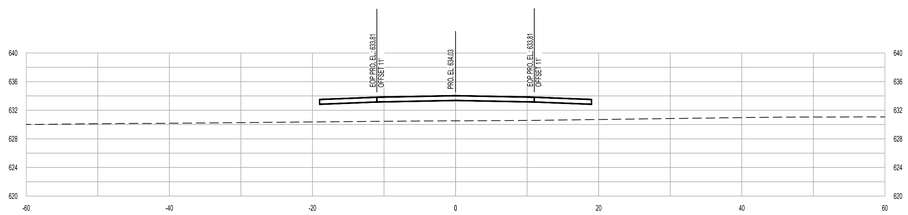

6+00

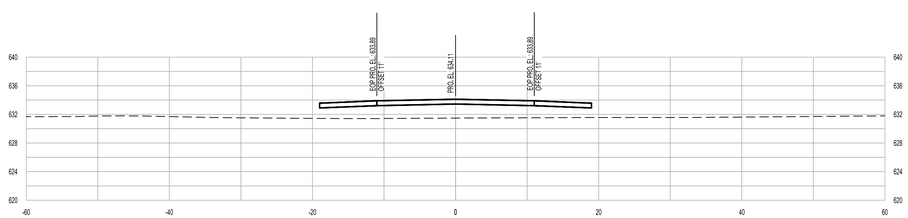

6+50

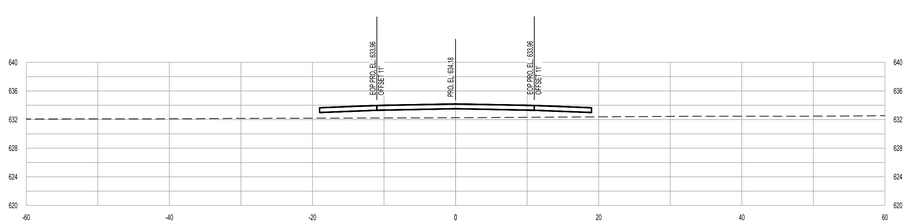

7+00

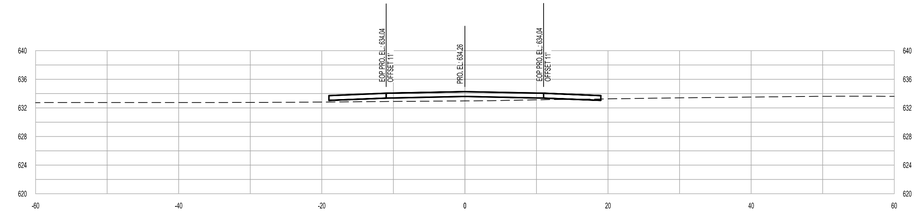

7+50

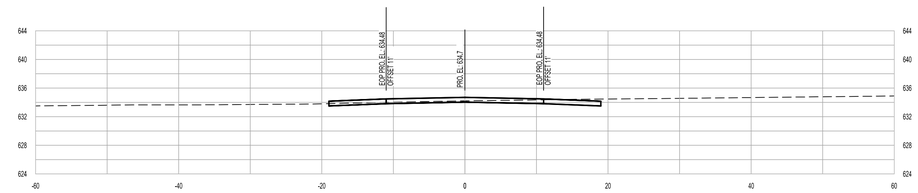

8+00

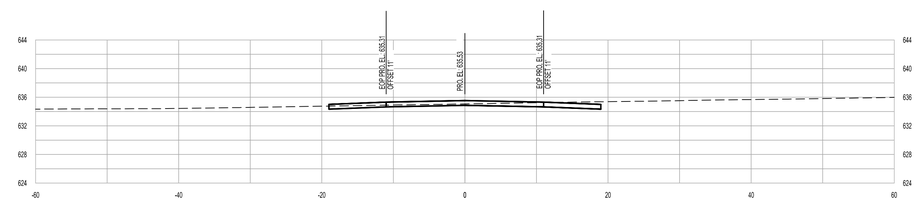

8+50

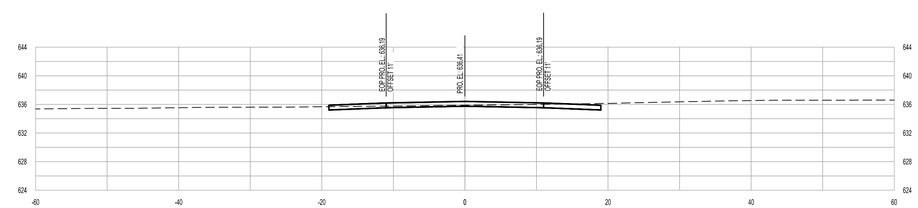

9+00

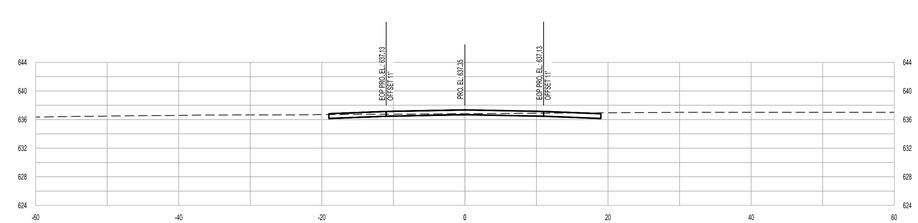

9+50

SPECIAL NOTES:

1. SEE SHEET C1.0 FOR APPLICABLE PROJECT GENERAL NOTES.
2. SEE SHEETS C4.0 THRU C4.6 FOR DETAILED LAYOUT INFORMATION.
3. SEE SHEETS C5.0 THRU C5.6 FOR DETAILED STRIPING AND SIGNAGE INFORMATION.
4. TIE SHOULDERS TO PROPOSED GRADES PER GRADING PLAN ON SHEET C8.0 TO C8.5.
5. CENTERLINE ELEVATIONS SHOWN ARE THE PLAN AND PROFILE GRADE LINE SHOWN ON SHEETS C7.0 TO C7.5.
6. NO RIGHT OF WAY SHOWN SINCE ON SECURE AREA OF ARSENAL.

SCALE:
1"=10' HORIZONTAL
1"=10' VERTICAL

PROPOSED GRADE ———
EXISTING GRADE - - - - -

LBYD
Civil and Structural Engineers
Birmingham, Alabama
Atlanta, Georgia
Huntsville, Alabama
Tampa Bay, Florida
www.lbyd.com

LBYD Project Number
302-10-002A

LBYD, Inc.
305 Church Street SW
Suite 719
Huntsville, AL 35801
Phone (256) 533-1575
Fax (256) 533-1744

© copyright 2011
These drawings and design intent are the sole property of City of Huntsville which may not be reproduced without written permission.

ALABAMA REGISTERED No. 26754 PROFESSIONAL ENGINEER
9/15/2011

HUNTSVILLE
The Star of Alabama

OVERLOOK ROAD CROSS SECTIONS (STA 5+00 TO STA 9+50)

REDSTONE GATEWAY - PACKAGE 1F

ROADWAY IMPROVEMENTS

CITY OF HUNTSVILLE
HUNTSVILLE, ALABAMA

REV	DATE	DRAWN	CHECKED	DESCRIPTION	TRAFFIC	REAL ESTATE	PE	DRAINAGE
DRAWN:	BSJ	CHECKED:	RAN	DATE: SEPTEMBER 15, 2011	CITY REVIEW			

C13.8

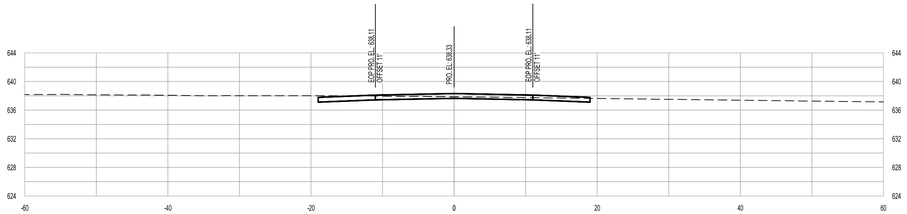

10+00

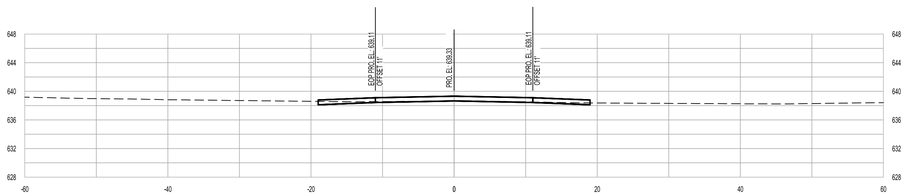

10+50

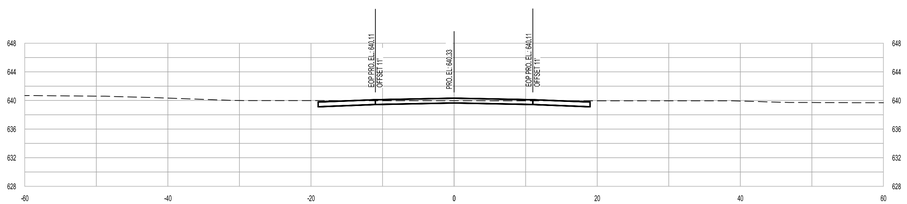

11+00

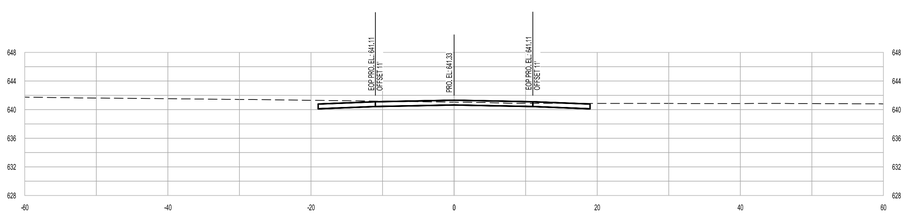

11+50

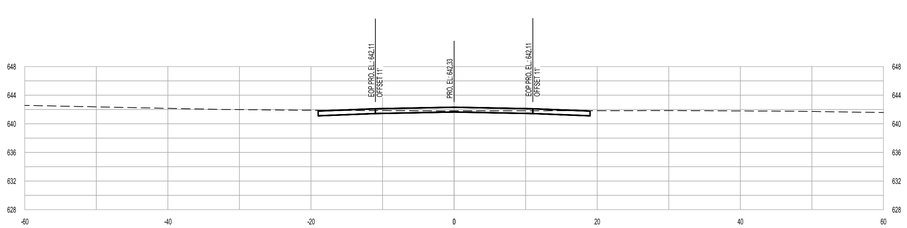

12+00

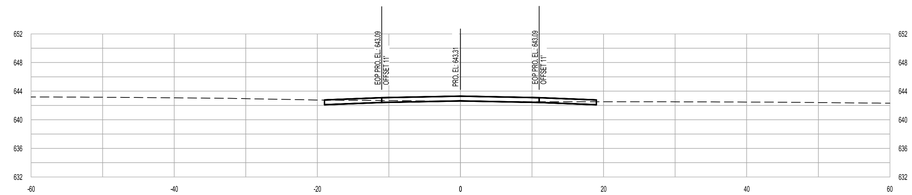

12+50

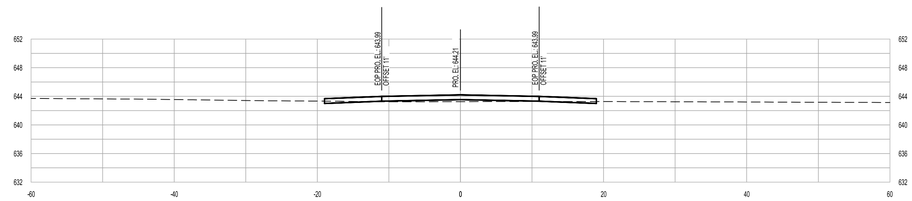

13+00

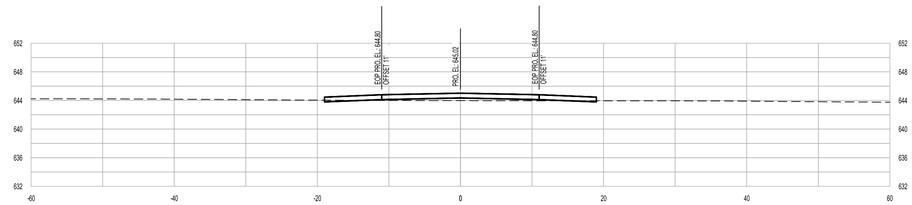

13+50

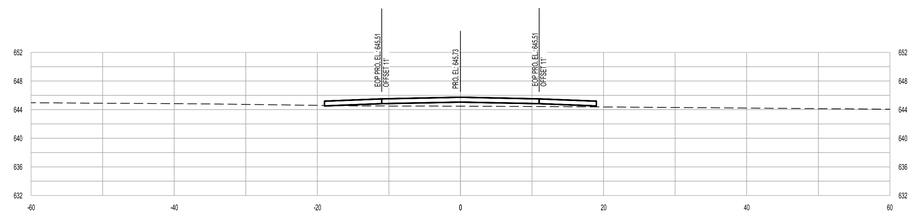

14+00

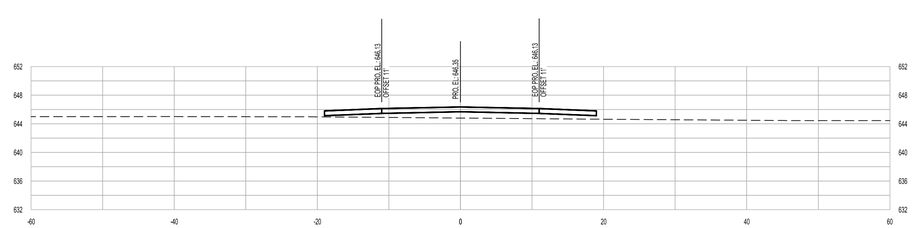

14+50

SPECIAL NOTES:

1. SEE SHEET C1.0 FOR APPLICABLE PROJECT GENERAL NOTES.
2. SEE SHEETS C4.0 THRU C4.6 FOR DETAILED LAYOUT INFORMATION.
3. SEE SHEETS C5.0 THRU C5.6 FOR DETAILED STRIPING AND SIGNAGE INFORMATION.
4. TIE SHOULDERS TO PROPOSED GRADES PER GRADING PLAN ON SHEET C8.0 TO C8.5.
5. CENTERLINE ELEVATIONS SHOWN ARE THE PLAN AND PROFILE GRADE LINE SHOWN ON SHEETS C7.0 TO C7.5.
6. NO RIGHT OF WAY SHOWN SINCE ON SECURE AREA OF ARSENAL.

SCALE:
1"=10' HORIZONTAL
1"=10' VERTICAL

PROPOSED GRADE ———
EXISTING GRADE - - - - -

LBYD
Civil and Structural Engineers
Birmingham, Alabama
Atlanta, Georgia
Huntsville, Alabama
Tampa Bay, Florida
www.lbyd.com

LBYD Project Number
302-10-002A

LBYD, Inc.
305 Church Street SW
Suite 719
Huntsville, AL 35801
Phone (256) 533-1575
Fax (256) 533-1744

© copyright 2011
These drawings and design intent are the sole property of City of Huntsville which may not be reproduced without written permission.

ALABAMA REGISTERED No. 26754 PROFESSIONAL ENGINEER
9/15/2011

HUNTSVILLE
The Star of Alabama

OVERLOOK ROAD CROSS SECTIONS (STA 10+00 TO STA 14+50)

REDSTONE GATEWAY - PACKAGE 1F

ROADWAY IMPROVEMENTS

CITY OF HUNTSVILLE
HUNTSVILLE, ALABAMA

REV	DATE	DRAWN	CHECKED	DESCRIPTION	TRAFFIC	REAL ESTATE	PE	DRAINAGE
DRAWN:	BSJ	CHECKED:	RAN	DATE: SEPTEMBER 15, 2011	CON REVIEW			

C13.9

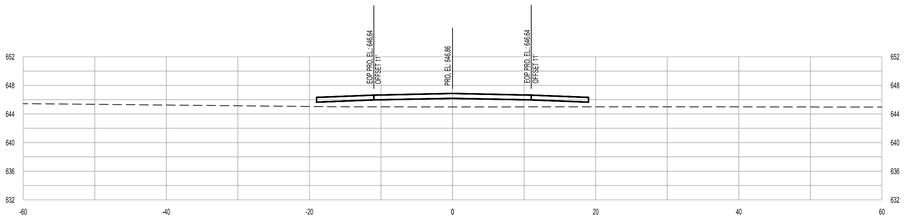

15+00

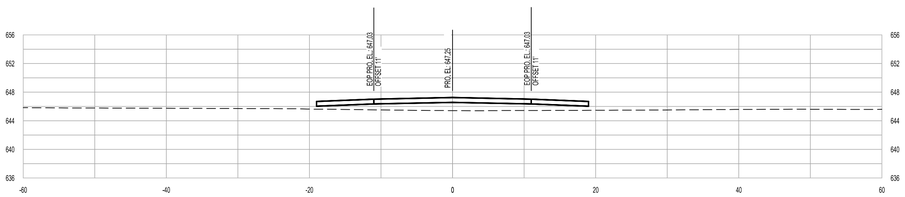

15+50

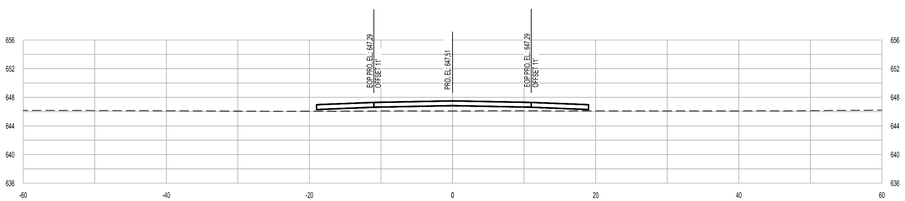

16+00

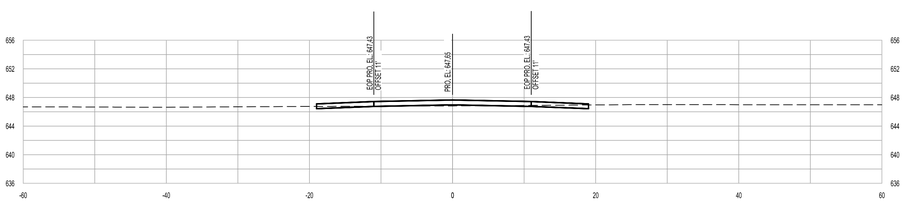

16+50

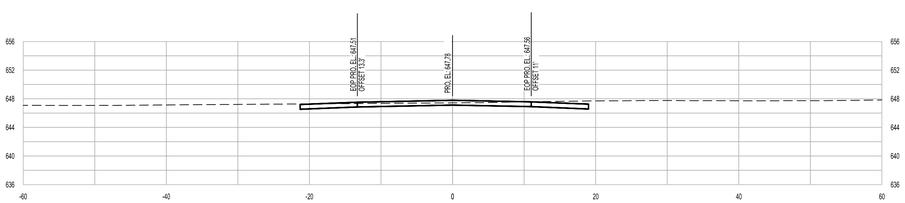

17+00

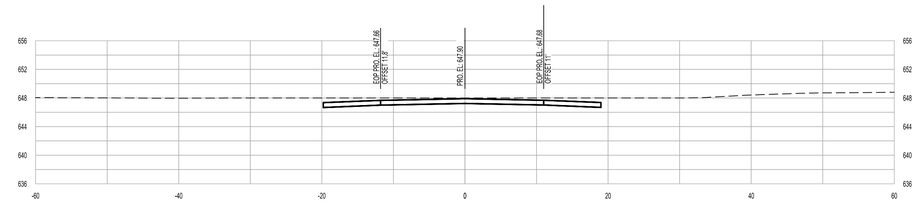

17+50

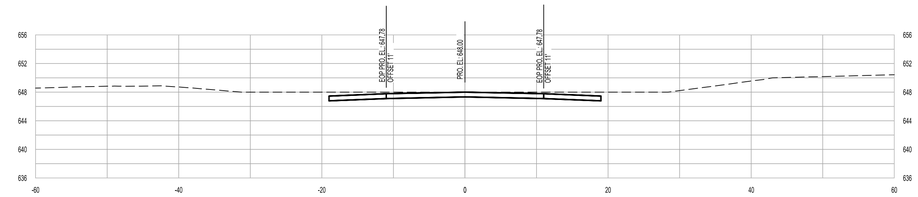

17+89.91

SPECIAL NOTES:

1. SEE SHEET C1.0 FOR APPLICABLE PROJECT GENERAL NOTES.
2. SEE SHEETS C4.0 THRU C4.6 FOR DETAILED LAYOUT INFORMATION.
3. SEE SHEETS C5.0 THRU C5.6 FOR DETAILED STRIPING AND SIGNAGE INFORMATION.
4. TIE SHOULDERS TO PROPOSED GRADES PER GRADING PLAN ON SHEET C8.0 TO C8.5.
5. CENTERLINE ELEVATIONS SHOWN ARE THE PLAN AND PROFILE GRADE LINE SHOWN ON SHEETS C7.0 TO C7.5.
6. NO RIGHT OF WAY SHOWN SINCE ON SECURE AREA OF ARSENAL.

SCALE:
1"=10' HORIZONTAL
1"=10' VERTICAL

PROPOSED GRADE ————
EXISTING GRADE - - - - -

LBYD
Civil and Structural Engineers
Birmingham, Alabama
Atlanta, Georgia
Huntsville, Alabama
Tampa Bay, Florida
www.lbyd.com

LBYD Project Number
302-10-002A

LBYD, Inc.
305 Church Street SW
Suite 719
Huntsville, AL 35801
Phone (256) 533-1575
Fax (256) 533-1744

© copyright 2011
These drawings and design intent are the sole property of City of Huntsville which may not be reproduced without written permission.

ALABAMA REGISTERED No. 26754 PROFESSIONAL ENGINEER
9/15/2011

HUNTSVILLE
The Star of Alabama

OVERLOOK ROAD CROSS SECTIONS ISTA 15+00 TO STA 17+89.91

REDSTONE GATEWAY - PACKAGE 1F
ROADWAY IMPROVEMENTS
CITY OF HUNTSVILLE
HUNTSVILLE, ALABAMA

REV	DATE	DRAWN	CHECKED	DESCRIPTION	TRAFFIC	REAL ESTATE	PC	DRAINAGE
DRAWN: BSJ		CHECKED: RAN		DATE: SEPTEMBER 15, 2011		CON REVIEW		

C13.10

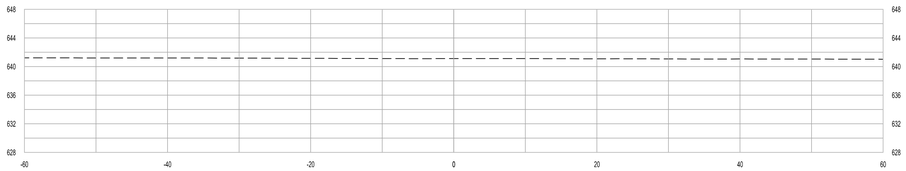

0+00

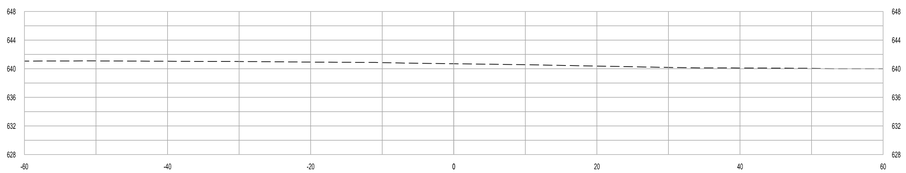

0+50

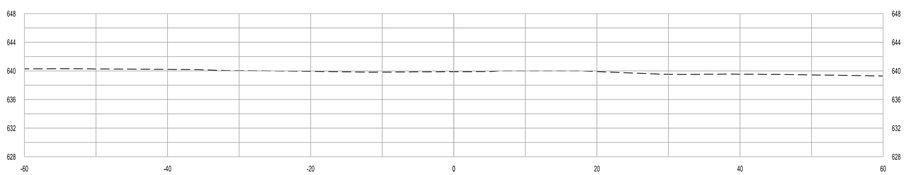

1+00

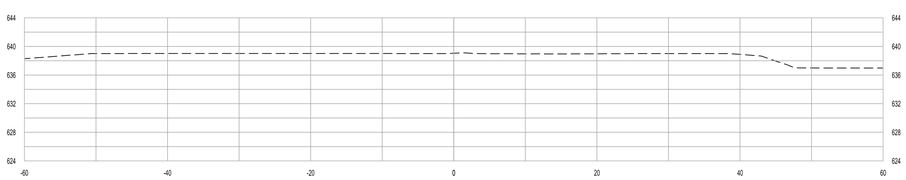

1+50

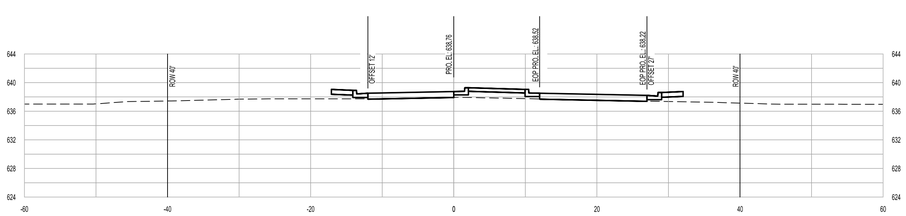

2+00

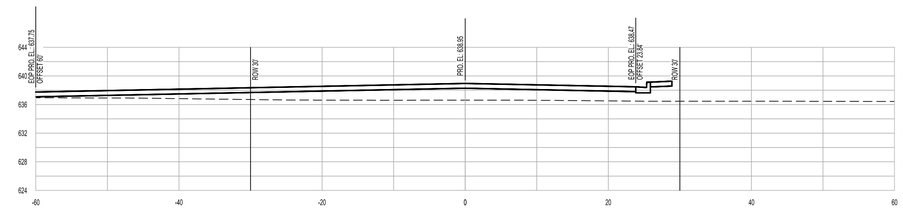

2+50

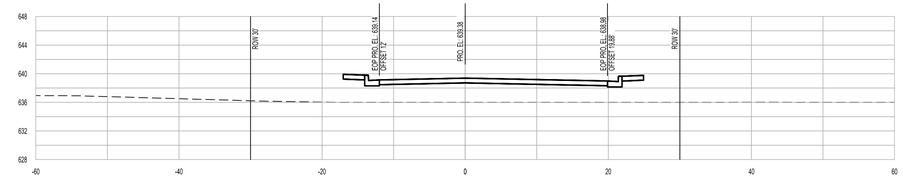

3+00

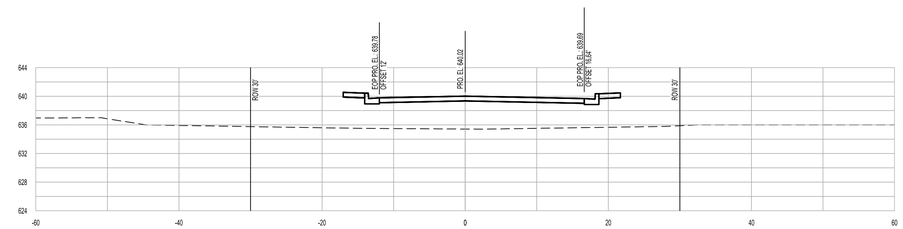

3+50

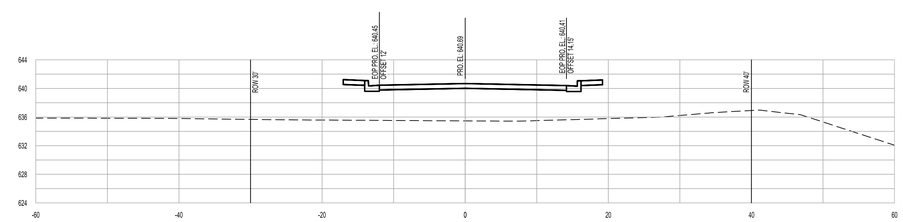

4+00

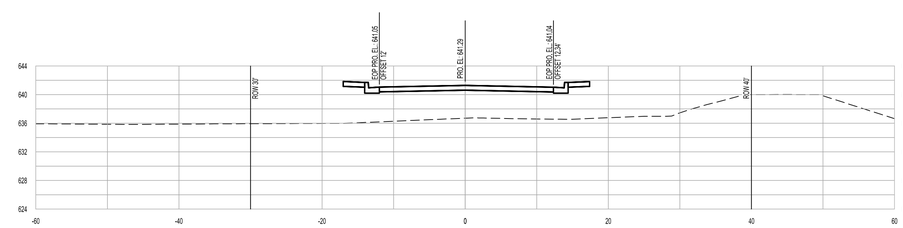

4+50

NOTE:
1. MARKET STREET STA 0+00 TO 1+80.00 HAS BEEN INSTALLED AS A PART OF A PREVIOUS PACKAGE.

SPECIAL NOTES:
1. SEE SHEET C1.0 FOR APPLICABLE PROJECT GENERAL NOTES.
2. SEE SHEETS C4.0 THRU C4.6 FOR DETAILED LAYOUT INFORMATION.
3. SEE SHEETS C5.0 THRU C5.6 FOR DETAILED STRIPING AND SIGNAGE INFORMATION.
4. TIE SHOULDERS TO PROPOSED GRADES PER GRADING PLAN ON SHEET C8.0 TO C8.5.
5. CENTERLINE ELEVATIONS SHOWN ARE THE PLAN AND PROFILE GRADE LINE SHOWN ON SHEETS C7.0 TO C7.5.

SCALE:
1"=10' HORIZONTAL
1"=10' VERTICAL

PROPOSED GRADE ———
EXISTING GRADE - - - - -

LBYD
Civil and Structural Engineers
Birmingham, Alabama
Atlanta, Georgia
Huntsville, Alabama
Tampa Bay, Florida
www.lbyd.com

LBYD Project Number
302-10-002A

LBYD, Inc.
305 Church Street SW
Suite 719
Huntsville, AL 35801
Phone (256) 533-1575
Fax (256) 533-1744

© copyright 2011
These drawings and design intent are the sole property of City of Huntsville which may not be reproduced without written permission.

ALABAMA REGISTERED No. 26754 PROFESSIONAL ENGINEER
9/15/2011

HUNTSVILLE
The Star of Alabama

MARKET STREET CROSS SECTIONS (STA 0+00 TO STA 4+50)

REDSTONE GATEWAY - PACKAGE 1F
ROADWAY IMPROVEMENTS
CITY OF HUNTSVILLE
HUNTSVILLE, ALABAMA

REV	DATE	DRAWN	CHECKED	DESCRIPTION	TRAFFIC	REAL ESTATE	PE	DRAINAGE
						CON REVIEW		

DRAWN: BSJ
CHECKED: RAN
DATE: SEPTEMBER 15, 2011

C13.11

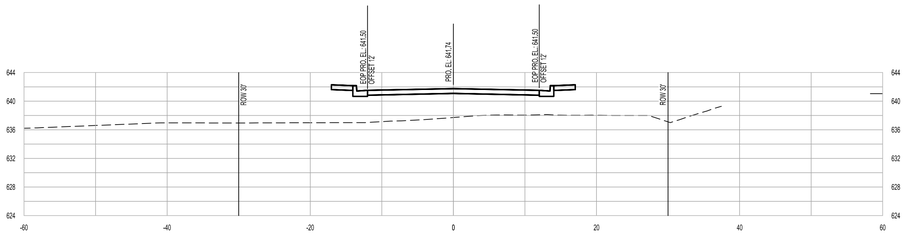

5+00

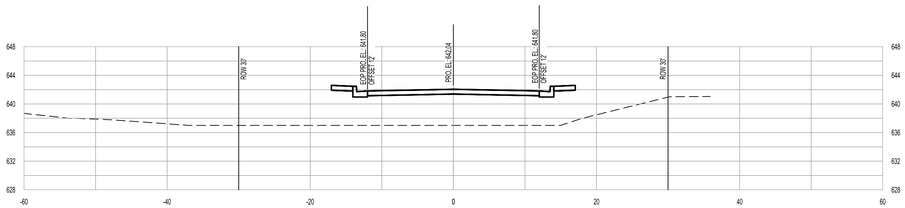

5+50

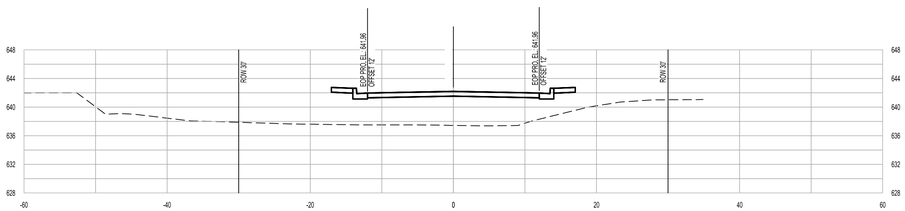

6+00

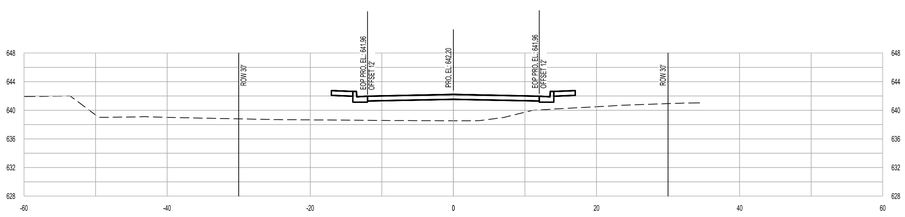

6+50

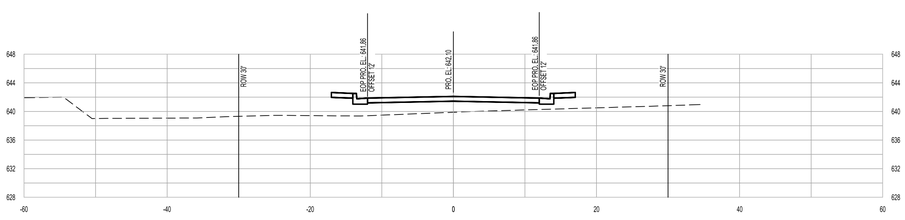

7+00

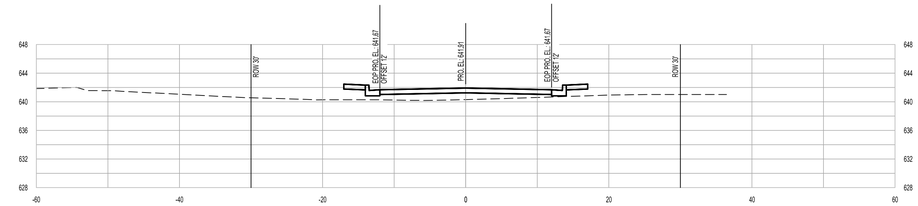

7+50

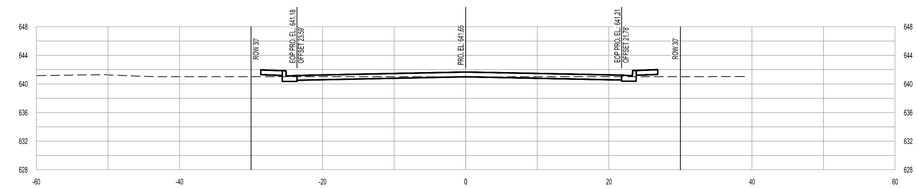

8+00

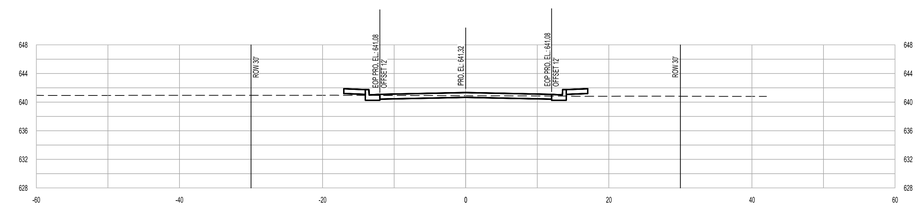

8+50

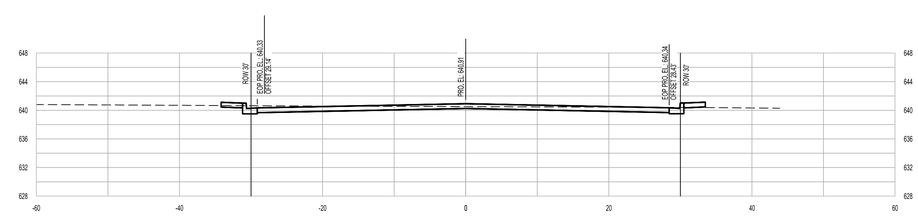

9+00

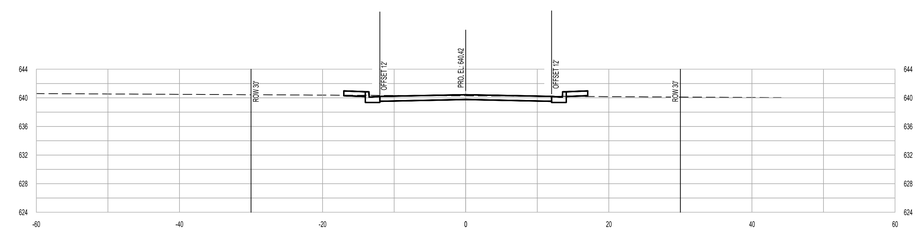

9+50

SPECIAL NOTES:

1. SEE SHEET C1.0 FOR APPLICABLE PROJECT GENERAL NOTES.
2. SEE SHEETS C4.0 THRU C4.6 FOR DETAILED LAYOUT INFORMATION.
3. SEE SHEETS C5.0 THRU C5.6 FOR DETAILED STRIPING AND SIGNAGE INFORMATION.
4. TIE SHOULDERS TO PROPOSED GRADES PER GRADING PLAN ON SHEET C8.0 TO C8.5.
5. CENTERLINE ELEVATIONS SHOWN ARE THE PLAN AND PROFILE GRADE LINE SHOWN ON SHEETS C7.0 TO C7.5.

SCALE:
1"=10' HORIZONTAL
1"=10' VERTICAL

PROPOSED GRADE ———
EXISTING GRADE - - - - -

LBYD
Civil and Structural Engineers
Birmingham, Alabama
Atlanta, Georgia
Huntsville, Alabama
Tampa Bay, Florida
www.lbyd.com

LBYD Project Number
302-10-002A

LBYD, Inc.
305 Church Street SW
Suite 719
Huntsville, AL 35801
Phone (256) 533-1575
Fax (256) 533-1744

© copyright 2011
These drawings and design intent are the sole property of City of Huntsville which may not be reproduced without written permission.

ALABAMA REGISTERED No. 26754 PROFESSIONAL ENGINEER
9/15/2011

HUNTSVILLE
The Star of Alabama

MARKET STREET CROSS SECTIONS (STA 5+00 TO STA 9+50)

REDSTONE GATEWAY - PACKAGE 1F
ROADWAY IMPROVEMENTS
CITY OF HUNTSVILLE
HUNTSVILLE, ALABAMA

REV	DATE	DRAWN	CHECKED	DESCRIPTION	TRAFFIC	REAL ESTATE	PE	DRAINAGE

DRAWN: BSJ
CHECKED: RAN
DATE: SEPTEMBER 15, 2011
CITY REVIEW

C13.12

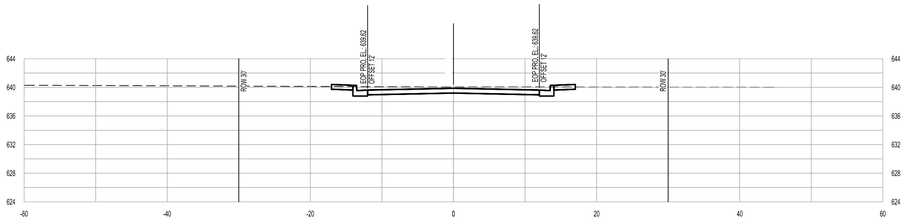

10+00

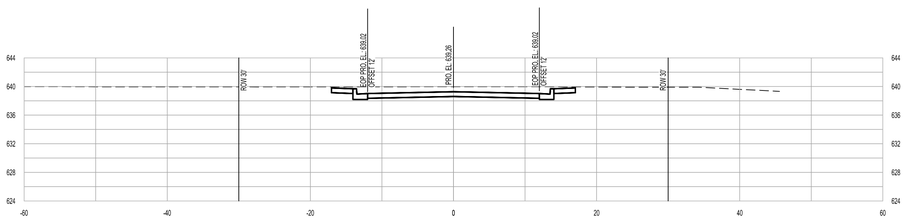

10+50

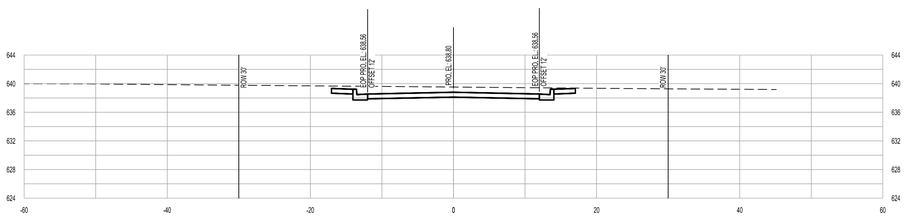

11+00

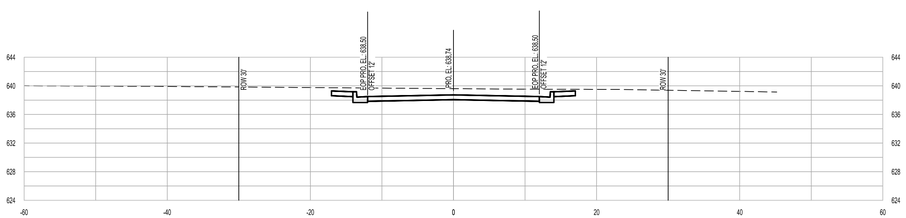

11+50

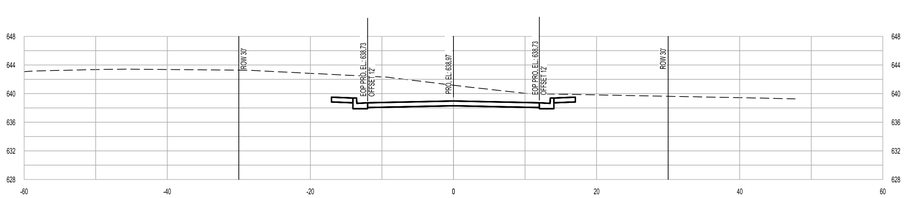

12+00

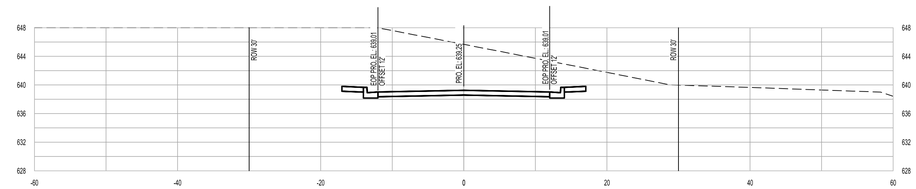

12+50

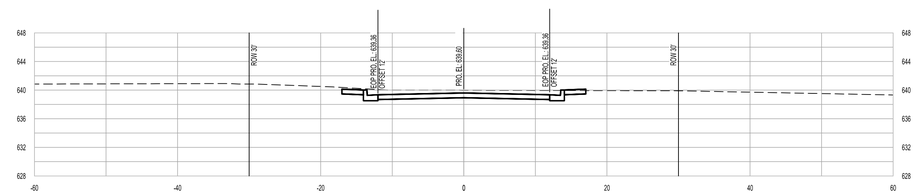

13+00

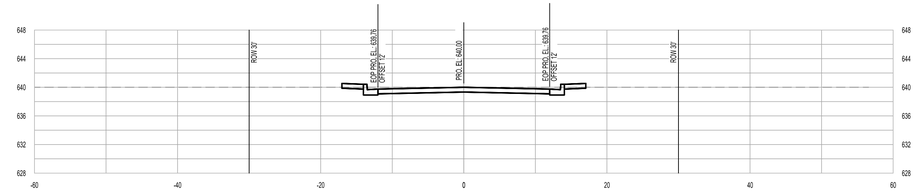

13+50

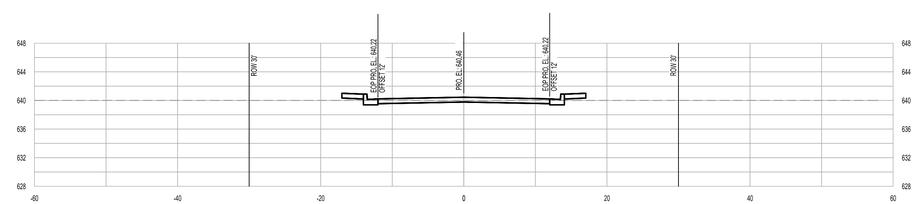

14+00

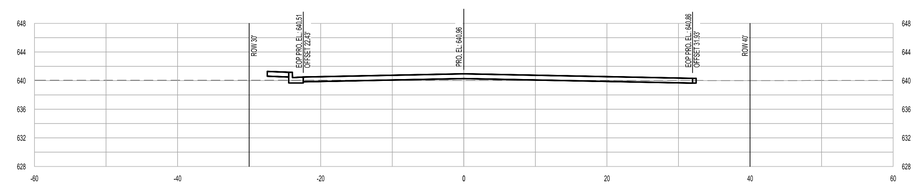

14+50

SPECIAL NOTES:

1. SEE SHEET C1.0 FOR APPLICABLE PROJECT GENERAL NOTES.
2. SEE SHEETS C4.0 THRU C4.6 FOR DETAILED LAYOUT INFORMATION.
3. SEE SHEETS C5.0 THRU C5.6 FOR DETAILED STRIPING AND SIGNAGE INFORMATION.
4. TIE SHOULDERS TO PROPOSED GRADES PER GRADING PLAN ON SHEET C8.0 TO C8.5.
5. CENTERLINE ELEVATIONS SHOWN ARE THE PLAN AND PROFILE GRADE LINE SHOWN ON SHEETS C7.0 TO C7.5.

SCALE:
1"=10' HORIZONTAL
1"=10' VERTICAL

PROPOSED GRADE ———
EXISTING GRADE - - - - -

LBYD
Civil and Structural Engineers
Birmingham, Alabama
Atlanta, Georgia
Huntsville, Alabama
Tampa Bay, Florida
www.lbyd.com

LBYD Project Number
302-10-002A

LBYD, Inc.
305 Church Street SW
Suite 719
Huntsville, AL 35801
Phone (256) 533-1575
Fax (256) 533-1744

© copyright 2011
These drawings and design intent are the sole property of City of Huntsville which may not be reproduced without written permission.

ALABAMA REGISTERED No. 26754 PROFESSIONAL ENGINEER
9/15/2011

HUNTSVILLE
The Star of Alabama

MARKET STREET CROSS SECTIONS (STA 10+00 TO STA 14+50)

REDSTONE GATEWAY - PACKAGE 1F
ROADWAY IMPROVEMENTS
CITY OF HUNTSVILLE
HUNTSVILLE, ALABAMA

REV	DATE	DRAWN	CHECKED	DESCRIPTION	TRAFFIC	REAL ESTATE	PE	DRAINAGE
DRAWN:	BSJ	CHECKED:	RAN	DATE: SEPTEMBER 15, 2011	CDR REVIEW			

C13.13

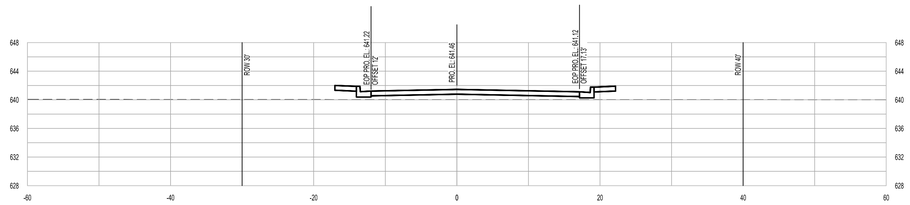

15+00

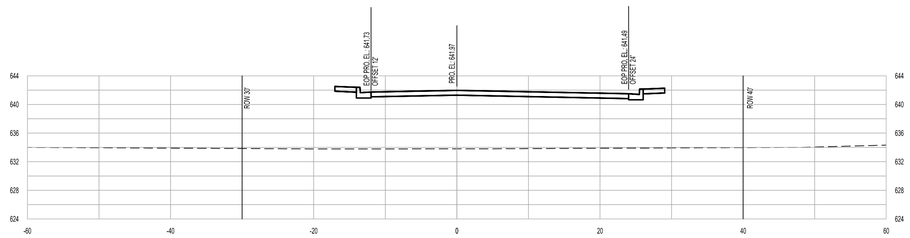

15+50

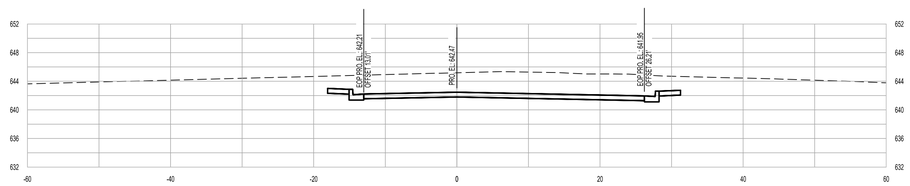

16+00

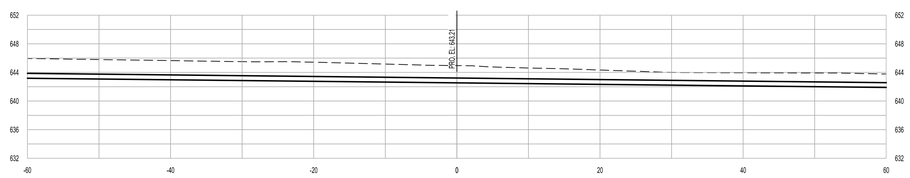

16+50

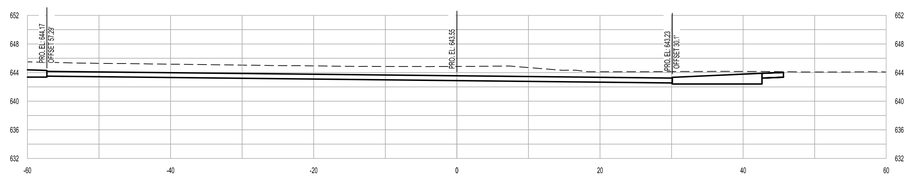

16+66.85

SPECIAL NOTES:

1. SEE SHEET C1.0 FOR APPLICABLE PROJECT GENERAL NOTES.
2. SEE SHEETS C4.0 THRU C4.6 FOR DETAILED LAYOUT INFORMATION.
3. SEE SHEETS C5.0 THRU C5.6 FOR DETAILED STRIPING AND SIGNAGE INFORMATION.
4. TIE SHOULDERS TO PROPOSED GRADES PER GRADING PLAN ON SHEET C8.0 TO C8.5.
5. CENTERLINE ELEVATIONS SHOWN ARE THE PLAN AND PROFILE GRADE LINE SHOWN ON SHEETS C7.0 TO C7.5.

SCALE:
1"=10' HORIZONTAL
1"=10' VERTICAL

PROPOSED GRADE ———
EXISTING GRADE - - - -

LBYD
Civil and Structural Engineers
Birmingham, Alabama
Atlanta, Georgia
Huntsville, Alabama
Tampa Bay, Florida
www.lbyd.com

LBYD Project Number
302-10-002A

LBYD, Inc.
305 Church Street SW
Suite 719
Huntsville, AL 35801
Phone (256) 533-1575
Fax (256) 533-1744

© copyright 2011
These drawings and design intent are the sole property of City of Huntsville which may not be reproduced without written permission.

ALABAMA REGISTERED No. 26754 PROFESSIONAL ENGINEER
9/15/2011

HUNTSVILLE
The Star of Alabama

MARKET STREET CROSS SECTIONS (STA 15+00 TO STA 16+66.85)

REDSTONE GATEWAY - PACKAGE 1F
ROADWAY IMPROVEMENTS
CITY OF HUNTSVILLE
HUNTSVILLE, ALABAMA

REV	DATE	DRAWN	CHECKED	DESCRIPTION	TRAFFIC	REAL ESTATE	PE	DRAINAGE

DRAWN: BSJ
DATE: SEPTEMBER 15, 2011
CHECKED: RAN
CONTROL REVIEW

C13.14