SPECIAL NOTES:

1. SEE SHEET C1.0 FOR APPLICABLE PROJECT GENERAL NOTES.
2. SEE SHEETS C4.0 THRU C4.6 FOR DETAILED LAYOUT INFORMATION.
3. SEE SHEETS C5.0 THRU C5.6 FOR DETAILED STRIPING AND SIGNAGE INFORMATION.
4. SEE SHEETS C7.0 TO C7.5 FOR ROADWAY PLAN AND PROFILES.
5. SEE SHEETS C8.0 TO C8.5 FOR DETAILED GRADING INFORMATION.
6. SEE SHEET C9.6 TO 9.10 FOR STORM PROFILE INFORMATION.
7. SEE SHEETS C13.0 TO C13.14 FOR ROADWAY CROSS SECTIONS.

LBYD
Civil and Structural Engineers
Birmingham, Alabama
Atlanta, Georgia
Huntsville, Alabama
Tampa Bay, Florida
www.lbyd.com

LBYD Project Number
302-10-002A

LBYD, Inc.
305 Church Street SW
Suite 719
Huntsville, AL 35801
Phone (256) 533-1575
Fax (256) 533-1744

© copyright 2011
These drawings and design intent are the sole property of City of Huntsville which may not be reproduced without written permission.

ALABAMA REGISTERED No. 26754 PROFESSIONAL ENGINEER
9/15/2011

HUNTSVILLE
The Star of Alabama

DRAINAGE PLAN

REDSTONE GATEWAY - PACKAGE 1F

ROADWAY IMPROVEMENTS

CITY OF HUNTSVILLE
HUNTSVILLE, ALABAMA

REV	DATE	DRAWN	CHECKED	DESCRIPTION	TRAFFIC	REAL ESTATE	PE	DRAINAGE
						COH REVIEW		

DRAWN: BSJ
CHECKED: RAN
DATE: SEPTEMBER 15, 2011

C9.5

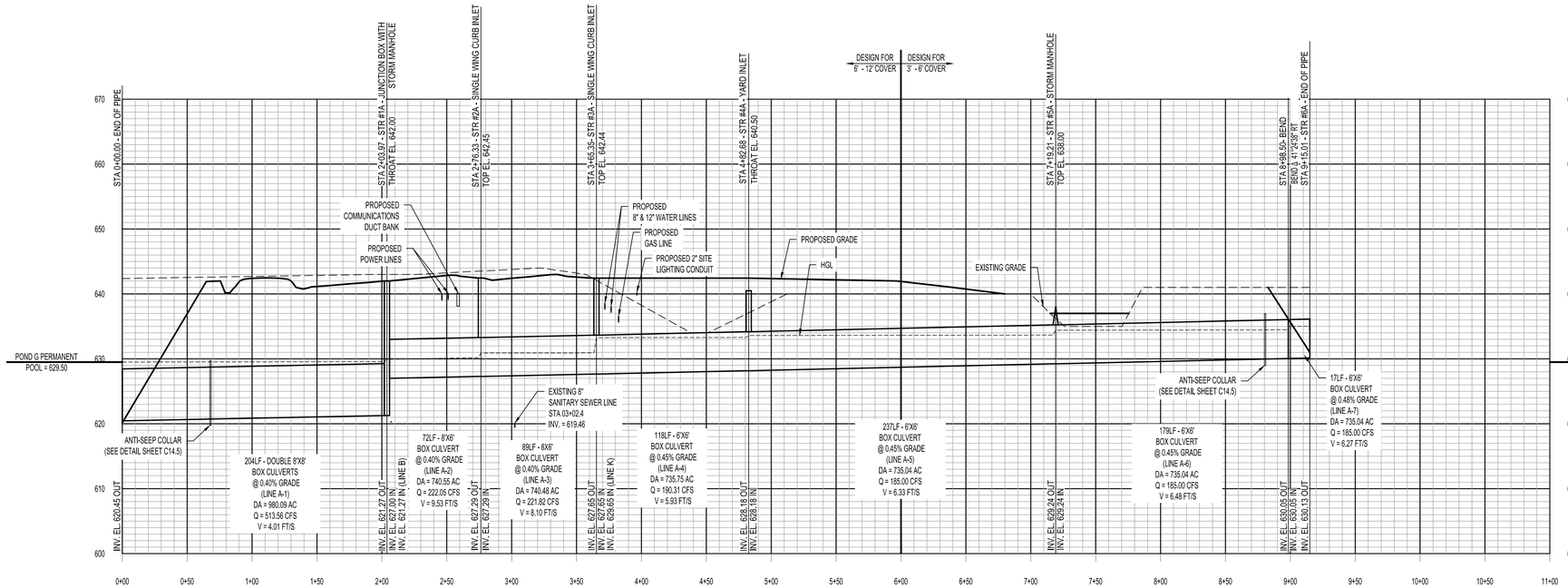

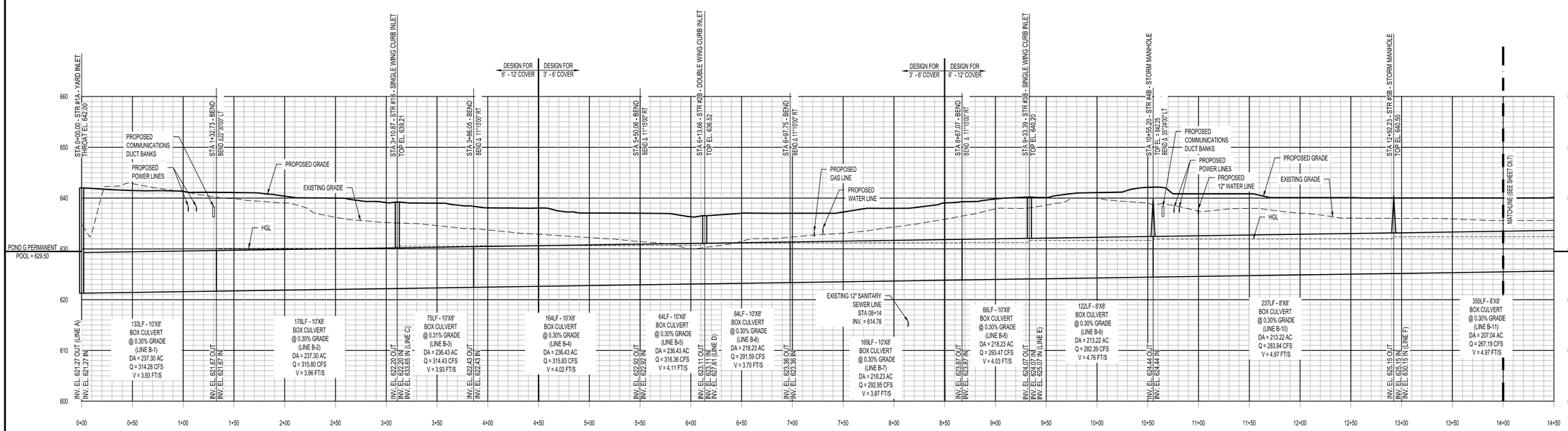

LineID	FlowRate	LineSize	LineType	InvertDn	InvertUp	HGLDn	HGLUp	LineSlope	VelAve
	(cfs)	(in)		(ft)	(ft)	(ft)	(ft)	(%)	(ft/s)
Line A-1	513.56	96 x 96(2b)	Box	620.45	621.27	629.50	629.57	0.40	4.01
Line A-2	222.05	72 x 96	Box	627.00	627.29	629.94	630.18	0.40	9.53
Line A-3	221.82	72 x 96	Box	627.29	627.65	630.90	630.91	0.40	8.10
Line A-4	190.31	72 x 72	Box	627.65	628.18	633.26	633.29	0.45	5.93
Line A-5	185.00	72 x 72	Box	628.18	629.24	633.59	633.66	0.45	6.33
Line A-6	185.00	72 x 72	Box	629.24	630.05	634.41	634.46	0.45	6.48
Line A-7	185.00	72 x 72	Box	630.05	630.13	635.00	635.01	0.48	6.27
Line B-1	314.28	96 x 120	Box	621.27	621.67	629.94	629.99	0.30	3.93
Line B-2	315.80	96 x 120	Box	621.67	622.20	630.10	630.16	0.30	3.96
Line B-3	314.43	96 x 120	Box	622.20	622.43	630.52	630.55	0.31	3.93
Line B-4	315.83	96 x 120	Box	622.43	622.92	630.61	630.65	0.30	4.02
Line B-5	316.36	96 x 120	Box	622.92	623.11	630.71	630.72	0.30	4.11
Line B-6	291.59	96 x 120	Box	623.11	623.36	631.12	631.14	0.30	3.70
Line B-7	292.95	96 x 120	Box	623.36	623.87	631.19	631.20	0.30	3.87
Line B-8	293.47	96 x 120	Box	623.87	624.07	631.25	631.26	0.30	4.03
Line B-9	282.39	96 x 96	Box	624.07	624.44	631.65	631.68	0.30	4.76
Line B-10	283.84	96 x 96	Box	624.44	625.15	631.92	631.98	0.30	4.97
Line B-11	267.19	96 x 96	Box	625.15	626.20	632.38	632.48	0.30	4.97

* POND F PERMANENT POOL ELEVATION = 633.50 (FINAL DEVELOPMENT).
** POND G PERMANENT POOL ELEVATION = 629.50 (FINAL DEVELOPMENT).

SPECIAL NOTES:
1. PIPES SIZED FOR THE 25-YEAR STORM UNLESS OTHERWISE NOTED.
2. STORM LINE A SIZED FOR 100 YR ROUTED.
3. SEE SHEETS C9.0 TO C9.5 FOR GRADING INFORMATION.
4. SEE SHEETS C9.0 TO C9.5 FOR STORM PIPE LAYOUT INFORMATION.

SCALE:
1"=50' HORIZONTAL
1"=10' VERTICAL
HGL
EXISTING GRADE
PROPOSED GRADE
STORM SEWER

LBYD
Civil and Structural Engineers
Birmingham, Alabama
Atlanta, Georgia
Huntsville, Alabama
Tampa Bay, Florida
www.lbyd.com
LBYD Project Number
302-10-002A
LBYD, Inc.
305 Church Street SW
Suite 719
Huntsville, AL 35801
Phone (256) 533-1575
Fax (256) 533-1744

© copyright 2011
These drawings and design intent are the sole property of City of Huntsville which may not be reproduced without written permission.

ALABAMA REGISTERED No. 26754 PROFESSIONAL ENGINEER
9/15/2011

HUNTSVILLE
The Star of Alabama

STORM PROFILES
REDSTONE GATEWAY - PACKAGE 1F
ROADWAY IMPROVEMENTS
CITY OF HUNTSVILLE
HUNTSVILLE, ALABAMA

REV	DATE	DRAWN	CHECKED	DESCRIPTION	TRAFFIC	REAL ESTATE	PE	DRAINAGE
DRAWN:	BSJ	CHECKED:	RAN	DATE: SEPTEMBER 15, 2011				

C9.6

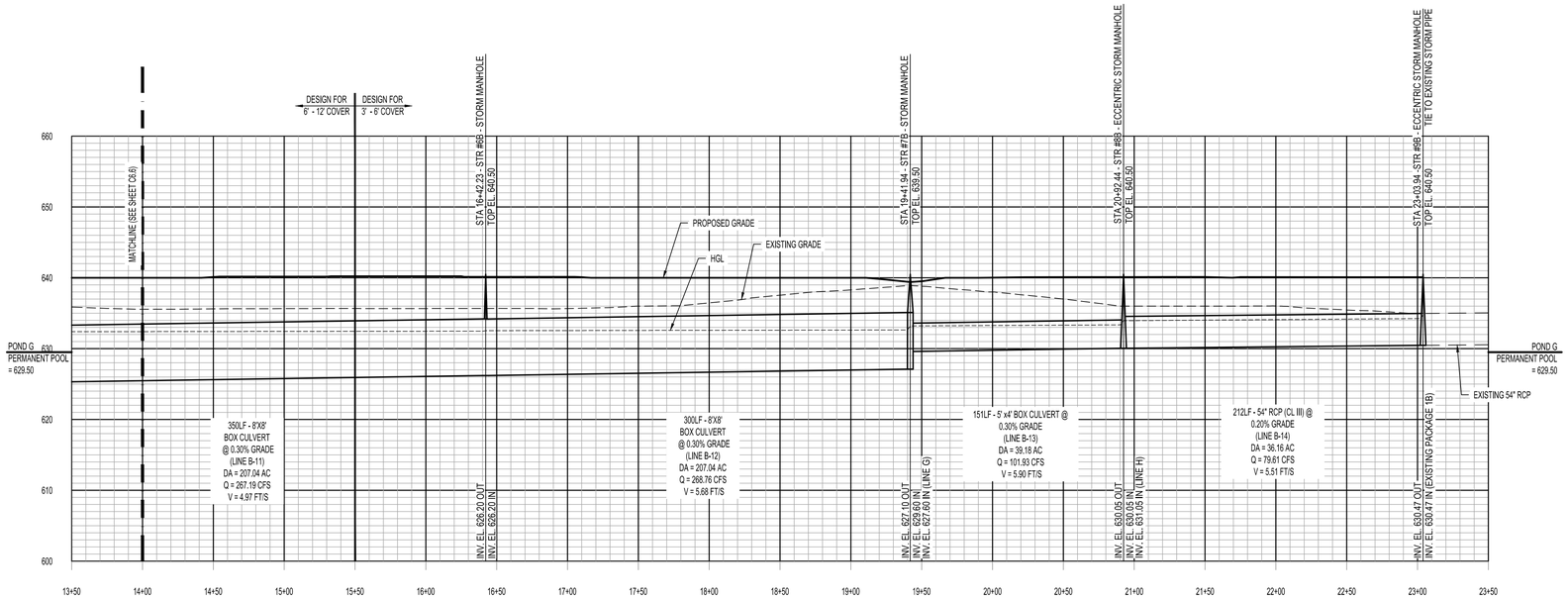

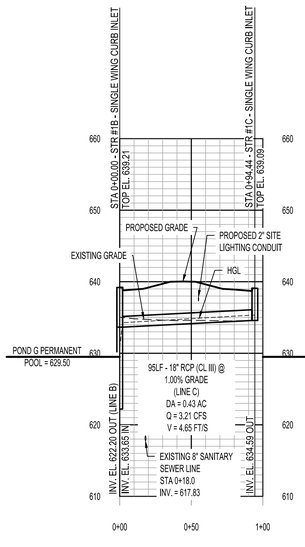

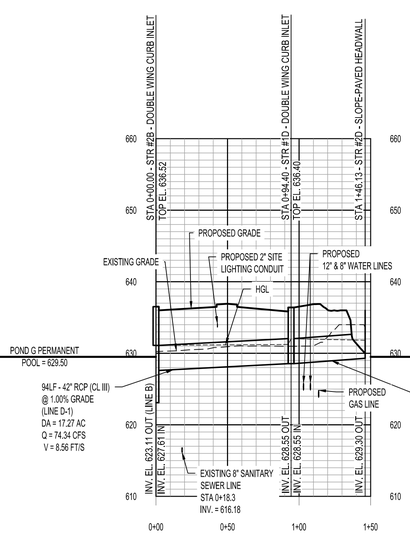

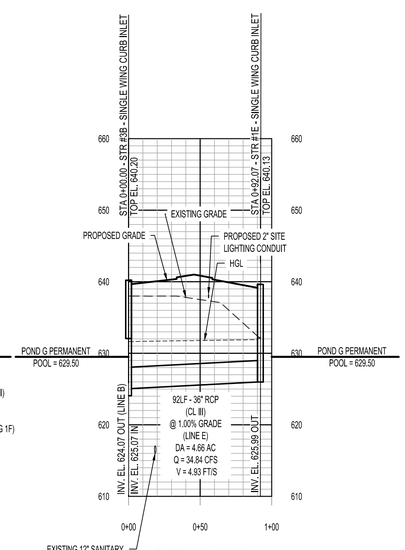

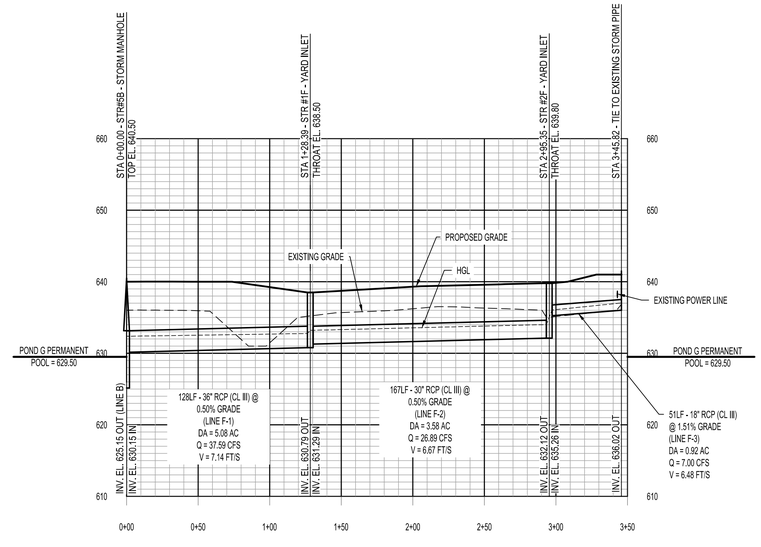

LineID	FlowRate (cfs)	LineSize (in)	LineType	InvertDn (ft)	InvertUp (ft)	HGLDn (ft)	HGLUp (ft)	LineSlope (%)	VelAve (ft/s)
Line B-11	267.19	96 x 96	Box	625.15	626.20	632.38	632.48	0.30	4.97
Line B-12	268.76	96 x 96	Box	626.20	627.10	632.54	632.64	0.30	5.68
Line B-13	101.93	48 x 60	Box	629.60	630.05	633.21	633.36	0.30	5.90
Line B-14	79.61	54.00	Cir	630.05	630.47	633.95	634.25	0.20	5.51
Line C	3.21	18.00	Cir	633.65	634.59	634.22	635.27	1.00	4.65
Line D-1	74.34	42.00	Cir	627.61	628.55	631.12	631.24	1.00	8.56
Line D-2	68.08	42.00	Cir	628.55	629.30	632.02	631.83	1.45	8.12
Line E	34.84	36.00	Cir	625.07	625.99	631.65	631.90	1.00	4.93
Line F-1	37.59	36.00	Cir	630.15	630.79	632.38	632.77	0.50	7.14
Line F-2	26.89	30.00	Cir	631.29	632.12	633.22	634.02	0.50	6.67
Line F-3	7.00	18.00	Cir	635.26	636.02	636.05	637.03	1.51	6.48

* POND F PERMANENT POOL ELEVATION = 633.50 (FINAL DEVELOPMENT).
** POND G PERMANENT POOL ELEVATION = 629.50 (FINAL DEVELOPMENT).

SPECIAL NOTES:
1. PIPES SIZED FOR THE 25-YEAR STORM UNLESS OTHERWISE NOTED.
2. STORM LINE A SIZED FOR 100 YR ROUTED.
3. SEE SHEETS C8.0 TO C8.5 FOR GRADING INFORMATION.
4. SEE SHEETS C9.0 TO C9.5 FOR STORM PIPE LAYOUT INFORMATION.

SCALE:
1"=50' HORIZONTAL
1"=10' VERTICAL
HGL
EXISTING GRADE
PROPOSED GRADE
STORM SEWER

LBYD
Civil and Structural Engineers
Birmingham, Alabama
Atlanta, Georgia
Huntsville, Alabama
Tampa Bay, Florida
www.lbyd.com

LBYD Project Number
302-10-002A

LBYD, Inc.
305 Church Street SW
Suite 719
Huntsville, AL 35801
Phone (256) 533-1575
Fax (256) 533-1744

© copyright 2011
These drawings and design intent are the sole property of City of Huntsville which may not be reproduced without written permission.

ALABAMA REGISTERED No. 26754 PROFESSIONAL ENGINEER
9/15/2011

HUNTSVILLE
The Star of Alabama

STORM PROFILES
REDSTONE GATEWAY - PACKAGE 1F
ROADWAY IMPROVEMENTS
CITY OF HUNTSVILLE
HUNTSVILLE, ALABAMA

REV	DATE	DRAWN	CHECKED	DESCRIPTION	TRAFFIC	REAL ESTATE	CSX RR/UP	PE	DRAINAGE
DRAWN: BSJ		DRAWN	CHECKED: RAN		DATE: SEPTEMBER 15, 2011				

C9.7

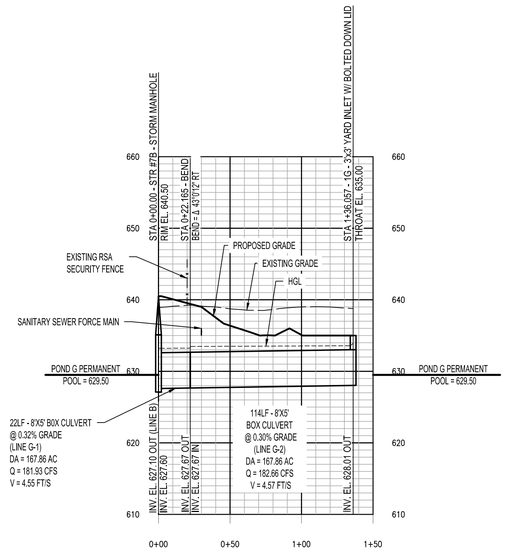

STORM LINE G

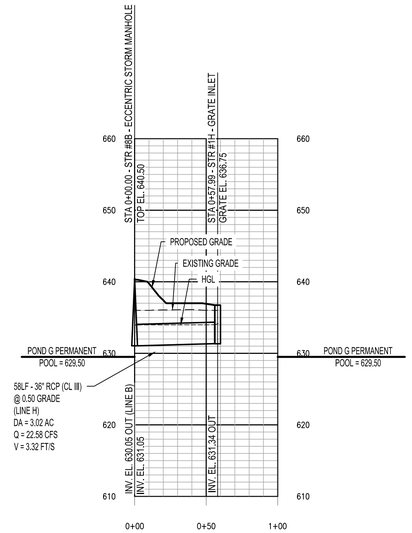

STORM LINE H



STORM LINE J

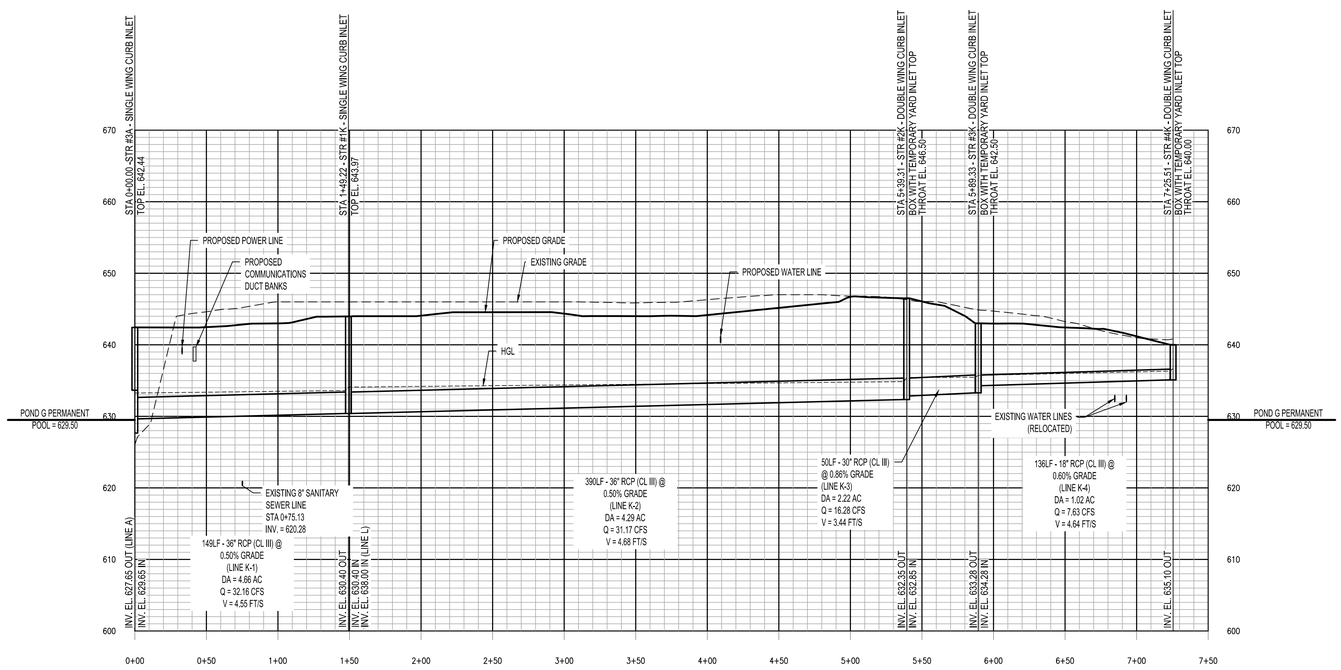

STORM LINE K

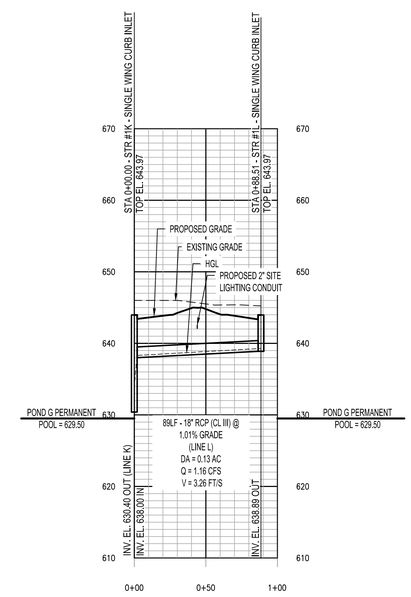

STORM LINE L

Line ID	Flow Rate (cfs)	Line Size (in)	Line Type	Invert Dn (ft)	Invert Up (ft)	HGL Dn (ft)	HGL Up (ft)	Line Slope (%)	Vel Ave (ft/s)
Line G-1	181.93	60 x 96	Box	627.60	627.67	633.21	633.23	0.32	4.55
Line G-2	182.66	60 x 96	Box	627.67	628.01	633.47	633.57	0.30	4.57
Line H	22.58	36	Cir	631.05	631.34	633.95	633.99	0.50	3.32
Line K-1	32.16	36	Cir	629.65	630.40	633.26	633.61	0.50	4.55
Line K-2	31.17	36	Cir	630.40	632.35	634.09	634.85	0.50	4.68
Line K-3	16.28	30	Cir	632.85	633.28	635.42	635.47	0.86	3.44
Line K-4	7.63	18	Cir	634.28	635.10	635.73	636.33	0.60	4.64
Line L	0.97	18	Cir	638.00	638.89	638.31	639.27	1.01	3.26

* POND F PERMANENT POOL ELEVATION = 633.50 (FINAL DEVELOPMENT).
** POND G PERMANENT POOL ELEVATION = 629.50 (FINAL DEVELOPMENT).

SPECIAL NOTES:
1. PIPES SIZED FOR THE 25-YEAR STORM UNLESS OTHERWISE NOTED.
2. STORM LINE A SIZED FOR 100 YR ROUTED.
3. SEE SHEETS C8.0 TO C8.5 FOR GRADING INFORMATION.
4. SEE SHEETS C9.0 TO C9.5 FOR STORM PIPE LAYOUT INFORMATION.

SCALE:
1"=50' HORIZONTAL
1"=10' VERTICAL

HGL
EXISTING GRADE
PROPOSED GRADE
STORM SEWER

LBYD
Civil and Structural Engineers
Birmingham, Alabama
Atlanta, Georgia
Huntsville, Alabama
Tampa Bay, Florida
www.lbyd.com

LBYD Project Number
302-10-002A

LBYD, Inc.
305 Church Street SW
Suite 719
Huntsville, AL 35801
Phone (256) 533-1575
Fax (256) 533-1744

© copyright 2011
These drawings and design intent are the sole property of City of Huntsville which may not be reproduced without written permission.

ALABAMA REGISTERED No. 26754 PROFESSIONAL ENGINEER
9/15/2011

HUNTSVILLE
The Star of Alabama

STORM PROFILES
REDSTONE GATEWAY - PACKAGE 1F
ROADWAY IMPROVEMENTS
CITY OF HUNTSVILLE
HUNTSVILLE, ALABAMA

REV	DATE	DRAWN	CHECKED	DESCRIPTION	TRAFFIC	REAL ESTATE	PE	DRAINAGE
DRAWN:	BSJ	DATE:	RAN	CHECKED:				

DATE: SEPTEMBER 15, 2011

C9.8

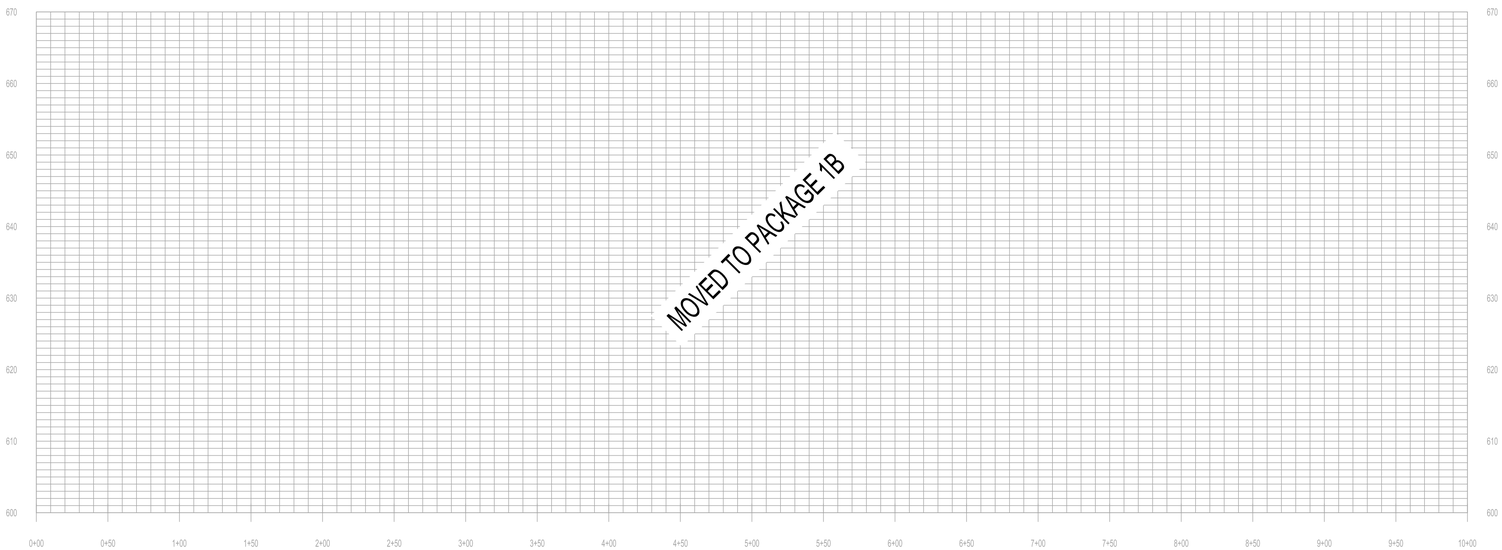

STORM LINE M



STORM LINE N

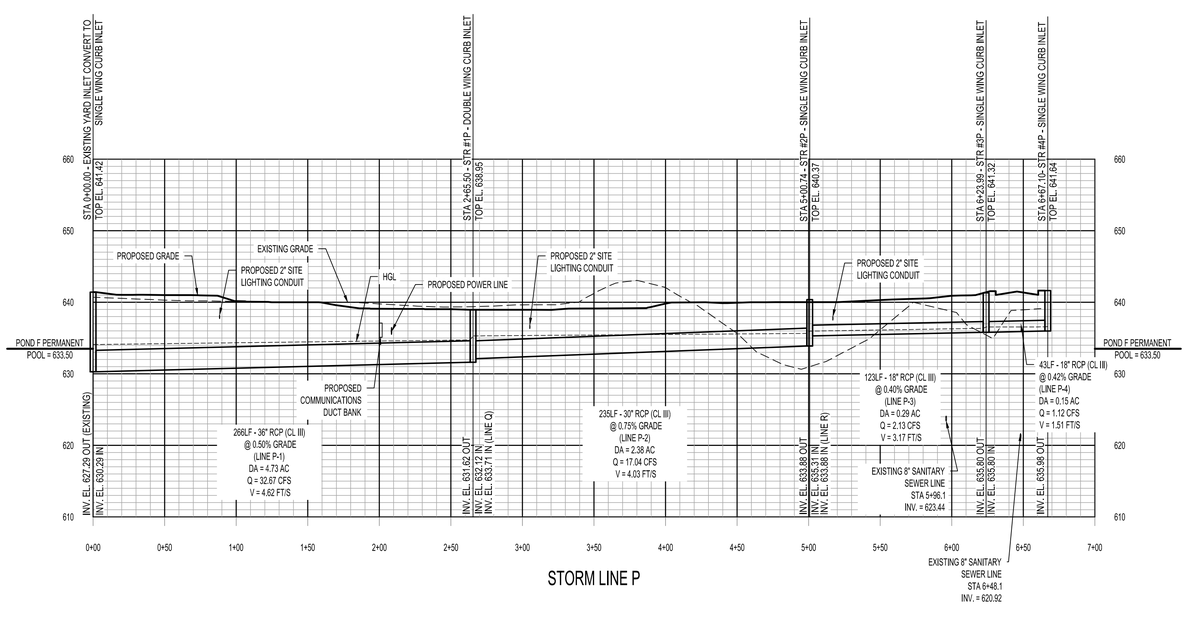

STORM LINE P

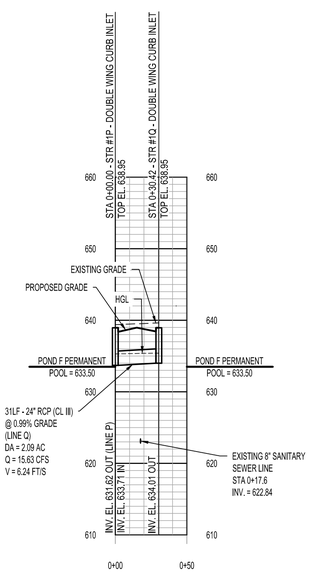

STORM LINE Q

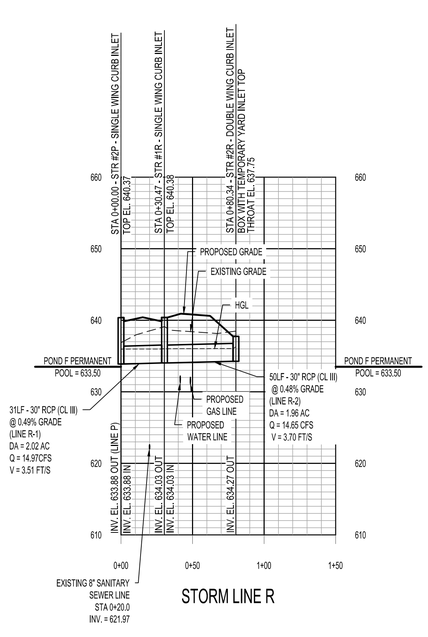

STORM LINE R

LineID	FlowRate (cfs)	LineSize (in)	LineType	InvertDn (ft)	InvertUp (ft)	HGLDn (ft)	HGLUp (ft)	LineSlope (%)	VelAve (ft/s)
Line P-1	32.67	36.00	Cir	630.29	631.62	634.10	634.74	0.50	4.62
Line P-2	17.04	30.00	Cir	632.12	633.88	635.30	635.65	0.75	4.03
Line P-3	2.13	18.00	Cir	635.31	635.80	635.98	636.36	0.40	3.17
Line P-4	1.12	18.00	Cir	635.80	635.98	636.55	636.56	0.42	1.51
Line Q-1	15.63	24.00	Cir	633.71	634.01	635.30	635.41	0.99	6.24
Line R-1	14.97	30.00	Cir	633.88	634.03	635.98	636.00	0.49	3.51
Line R-2	14.65	30.00	Cir	634.03	634.27	636.03	636.06	0.48	3.70

* POND F PERMANENT POOL ELEVATION = 633.50 (FINAL DEVELOPMENT).
** POND G PERMANENT POOL ELEVATION = 629.50 (FINAL DEVELOPMENT).

SPECIAL NOTES:
1. PIPES SIZED FOR THE 25-YEAR STORM UNLESS OTHERWISE NOTED.
2. STORM LINE A SIZED FOR 100 YR ROUTED.
3. SEE SHEETS C8.0 TO C8.5 FOR GRADING INFORMATION.
4. SEE SHEETS C9.0 TO C9.5 FOR STORM PIPE LAYOUT INFORMATION.

SCALE:
1"=50' HORIZONTAL
1"=10' VERTICAL

HGL
EXISTING GRADE
PROPOSED GRADE
STORM SEWER

LBYD
Civil and Structural Engineers
Birmingham, Alabama
Atlanta, Georgia
Huntsville, Alabama
Tampa Bay, Florida
www.lbyd.com

LBYD Project Number
302-10-002A

LBYD, Inc.
305 Church Street SW
Suite 719
Huntsville, AL 35801
Phone (256) 533-1575
Fax (256) 533-1744

© copyright 2011
These drawings and design intent are the sole property of City of Huntsville which may not be reproduced without written permission.

ALABAMA REGISTERED No. 26754 PROFESSIONAL ENGINEER
9/15/2011

HUNTSVILLE
The Star of Alabama

STORM PROFILES

REDSTONE GATEWAY - PACKAGE 1F
ROADWAY IMPROVEMENTS
CITY OF HUNTSVILLE
HUNTSVILLE, ALABAMA

REV	DATE	DRAWN	CHECKED	DESCRIPTION	TRAFFIC	REAL ESTATE	CONV. RESULTS	PE	DRAINAGE
DRAWN: BSJ	DATE: SEPTEMBER 15, 2011		CHECKED: RAN						

C9.9

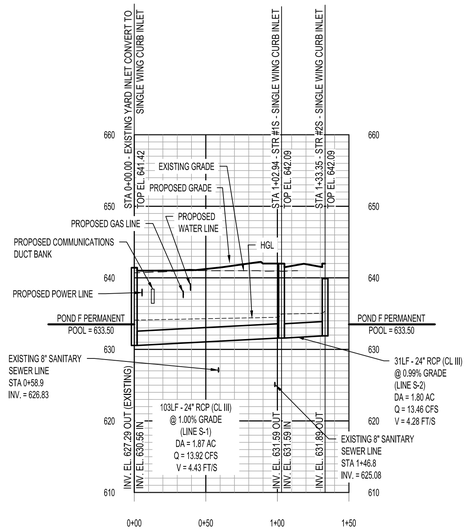

STORM LINE S

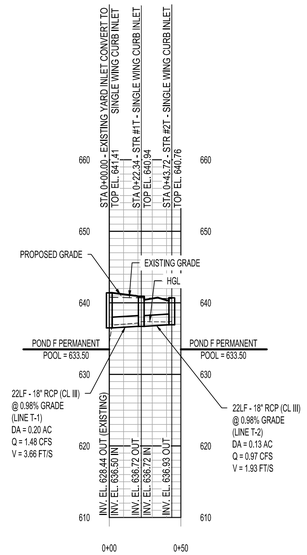

STORM LINE T

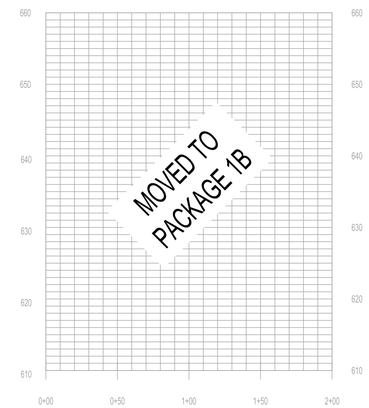

STORM LINE U



STORM LINE V

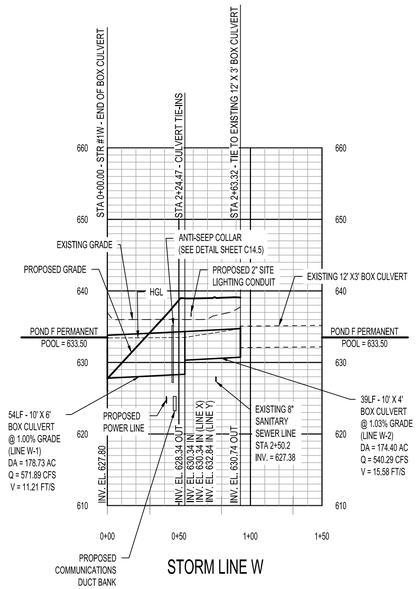

STORM LINE W

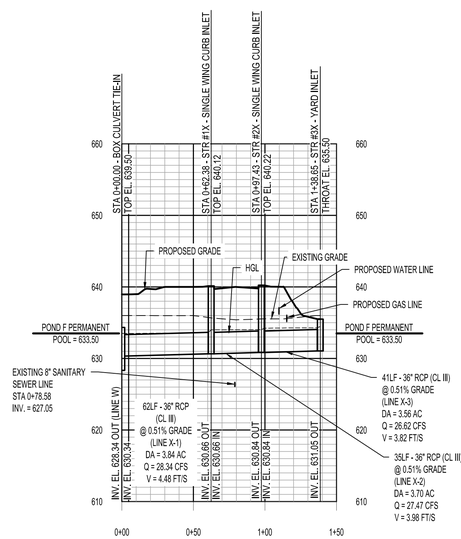

STORM LINE X

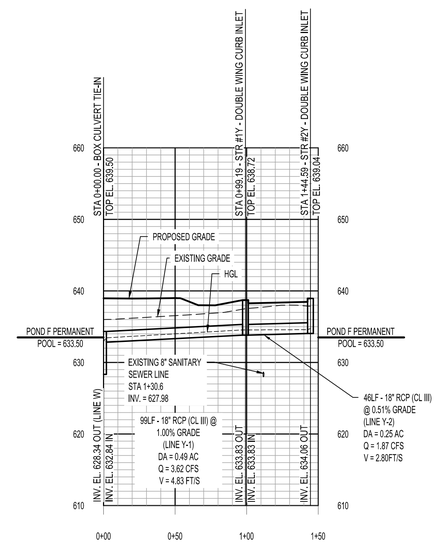

STORM LINE Y

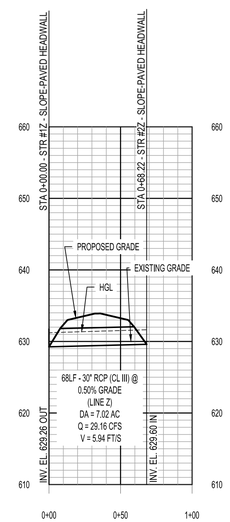

STORM LINE Z

Line ID	Flow Rate	Line Size	Line Type	Invert Dn	Invert Up	HGL Dn	HGL Up	Line Slope	Vel Ave
	(cfs)	(in)		(ft)	(ft)	(ft)	(ft)	(%)	(ft/s)
Line S-1	13.92	24.00	Cir	630.56	631.59	634.10	634.49	1.00	4.43
Line S-2	13.46	24.00	Cir	631.59	631.89	634.95	635.06	0.99	4.28
Line T-1	1.48	18.00	Cir	636.50	636.72	636.88	637.19	0.98	3.66
Line T-2	0.97	18.00	Cir	636.72	636.93	637.37	637.34	0.98	1.93
Line W-1	571.89	72 x 120	Box	627.80	628.34	633.50	633.50	1.00	11.21
Line W-2	540.29	48 x 120	Box	630.34	630.74	633.50	634.74	1.03	15.58
Line X-1	28.34	36.00	Cir	630.34	630.66	633.50	633.61	0.51	4.48
Line X-2	27.47	36.00	Cir	630.66	630.84	633.98	634.04	0.51	3.98
Line X-3	26.62	36.00	Cir	630.84	631.05	634.24	634.30	0.51	3.82
Line Y-1	3.62	18.00	Cir	632.67	633.66	633.50	634.56	1.00	4.83
Line Y-2	1.87	18.00	Cir	633.66	633.90	634.56	634.59	0.53	2.80
Line Z	29.16	30.00	Cir	629.26	629.80	634.86	635.21	0.50	5.94

* POND F PERMANENT POOL ELEVATION = 633.50 (FINAL DEVELOPMENT).
** POND G PERMANENT POOL ELEVATION = 629.50 (FINAL DEVELOPMENT).

SPECIAL NOTES:
1. PIPES SIZED FOR THE 25-YEAR STORM UNLESS OTHERWISE NOTED.
2. STORM LINE A SIZED FOR 100 YR ROUTED.
3. SEE SHEETS C8.0 TO C8.5 FOR GRADING INFORMATION.
4. SEE SHEETS C9.0 TO C9.5 FOR STORM PIPE LAYOUT INFORMATION.
5. LINE W SHOULD BE DESIGNED FOR 3' - 6' OF COVER.

SCALE:
1"=50' HORIZONTAL
1"=10' VERTICAL
HGL
EXISTING GRADE
PROPOSED GRADE
STORM SEWER

LBYD
Civil and Structural Engineers
Birmingham, Alabama
Atlanta, Georgia
Huntsville, Alabama
Tampa Bay, Florida
www.lbyd.com

LBYD Project Number
302-10-002A

LBYD, Inc.
305 Church Street SW
Suite 719
Huntsville, AL 35801
Phone (256) 533-1575
Fax (256) 533-1744

© copyright 2011
These drawings and design intent are the sole property of City of Huntsville which may not be reproduced without written permission.

ALABAMA REGISTERED No. 26754 PROFESSIONAL ENGINEER
9/15/2011

HUNTSVILLE
The Star of Alabama

STORM PROFILES

REDSTONE GATEWAY - PACKAGE 1F
ROADWAY IMPROVEMENTS
CITY OF HUNTSVILLE
HUNTSVILLE, ALABAMA

REV	DATE	DRAWN	CHECKED	DESCRIPTION	TRAFFIC	REAL ESTATE	PE	DRAINAGE
						CGM	KEVEW	

DATE: SEPTEMBER 15, 2011

DRAWN: BSJ
DATE:
DRAWN:
CHECKED: RAN
CHECKED:

C9.10

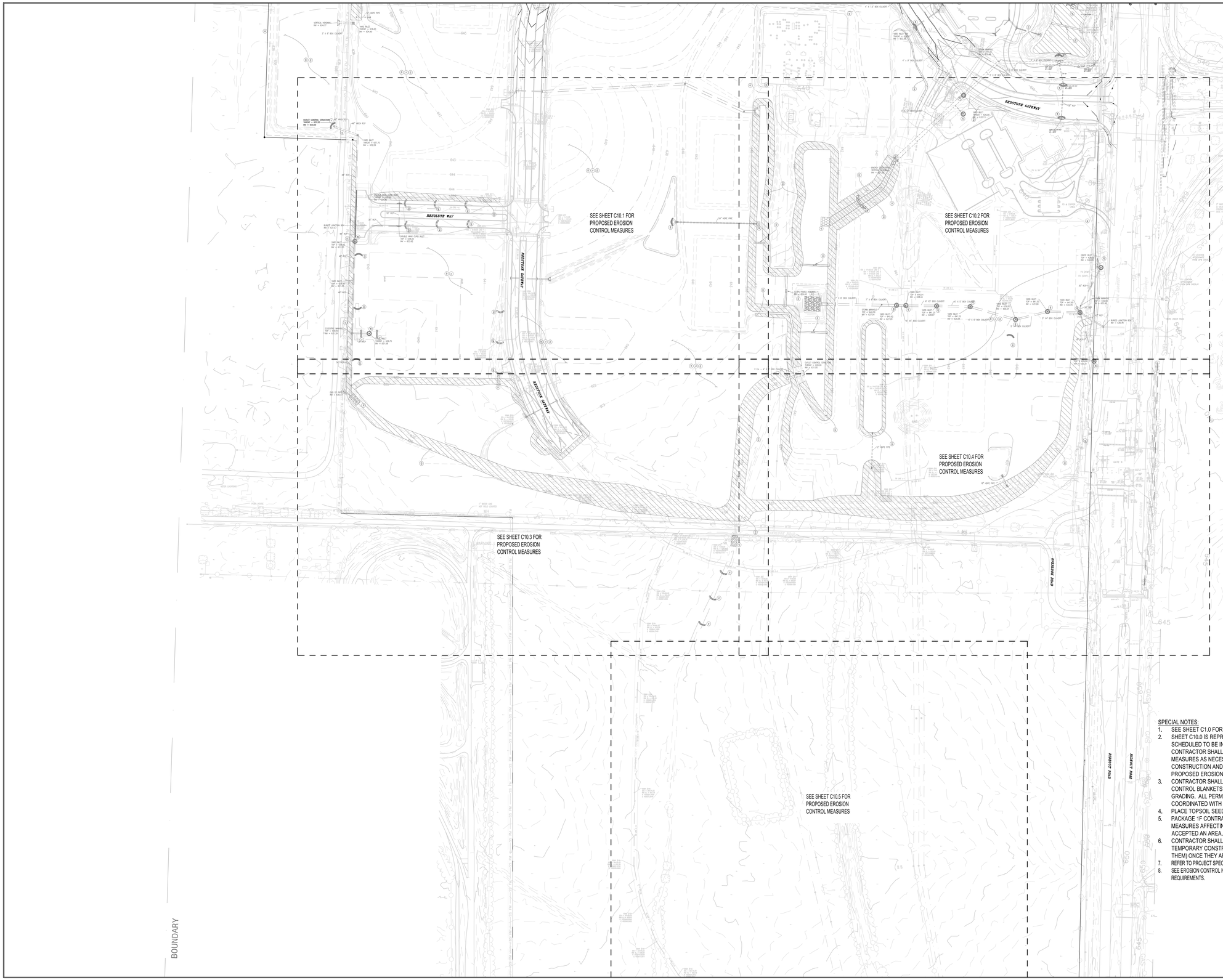

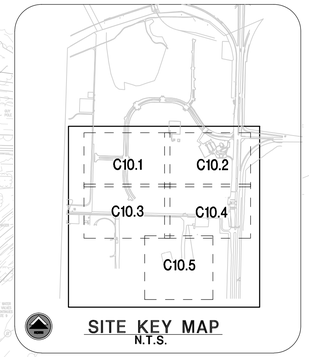

SITE KEY MAP
N.T.S.

SPECIAL NOTES:

1. SEE SHEET C1.0 FOR ALL GENERAL NOTES.
2. SHEET C10.0 IS REPRESENTATIVE OF ALL EROSION CONTROL MEASURES SCHEDULED TO BE INSTALLED IN PACKAGE 1A AND 1B. THE PACKAGE 1F CONTRACTOR SHALL MODIFY, REMOVE, AND INSTALL EROSION CONTROL MEASURES AS NECESSARY THROUGHOUT THE DURATION AND PHASING OF CONSTRUCTION AND AS A MINIMUM INSTALL PROPOSED MEASURES PER THE PROPOSED EROSION CONTROL PLANS (C10.1 THROUGH C10.5).
3. CONTRACTOR SHALL PLACE TOPSOIL, SEED, FERTILIZER, AND EROSION CONTROL BLANKETS (ECB) IMMEDIATELY UPON THE COMPLETION OF THE GRADING. ALL PERMANENT EROSION CONTROL MEASURES SHALL BE CLOSELY COORDINATED WITH THE LANDSCAPING PLANS (SEE SHEETS L1.1 THROUGH L1.4)
4. PLACE TOPSOIL SEED AND EROSION BLANKET WHERE ECB IS DESIGNATED.
5. PACKAGE 1F CONTRACTOR IS RESPONSIBLE FOR PACKAGE 1A AND 1B BMP MEASURES AFFECTING THEIR WORK ONCE PACKAGE 1F CONTRACTOR HAS ACCEPTED AN AREA.
6. CONTRACTOR SHALL MAINTAIN AND REMOVE ANY EROSION CONTROL OR TEMPORARY CONSTRUCTION ITEMS (BY THE CONTRACTOR THAT INSTALLED THEM) ONCE THEY ARE ESTABLISHED OR NO LONGER REQUIRED.
7. REFER TO PROJECT SPECIFICATIONS FOR WILDFLOWER MIX CRITERIA.
8. SEE EROSION CONTROL NOTES ON SHEET C1.0 FOR ALDOT AND WILDFLOWER SEEDING REQUIREMENTS.

NORTH

0 75 150 300
SCALE 1" = 150'

LBYD
Civil and Structural Engineers
Birmingham, Alabama
Atlanta, Georgia
Huntsville, Alabama
Tampa Bay, Florida
www.lbyd.com

LBYD Project Number
302-10-002A

LBYD, Inc.
305 Church Street SW
Suite 719
Huntsville, AL 35801
Phone (256) 533-1575
Fax (256) 533-1744

© copyright 2011
These drawings and design intent are the sole property of City of Huntsville which may not be reproduced without written permission.

ALABAMA REGISTERED No. 26754 PROFESSIONAL ENGINEER
9/15/2011

HUNTSVILLE
The Star of Alabama

EXISTING EROSION CONTROL PLAN - FOR REFERENCE ONLY

REDSTONE GATEWAY - PACKAGE 1F
ROADWAY IMPROVEMENTS
CITY OF HUNTSVILLE
HUNTSVILLE, ALABAMA

REV	DATE	DRAWN	CHECKED	DESCRIPTION	TRAFFIC	REAL ESTATE	PE	DRAINAGE
						CON REVIEW		

DRAWN: BSJ
CHECKED: RAN
DATE: SEPTEMBER 15, 2011

C10.0

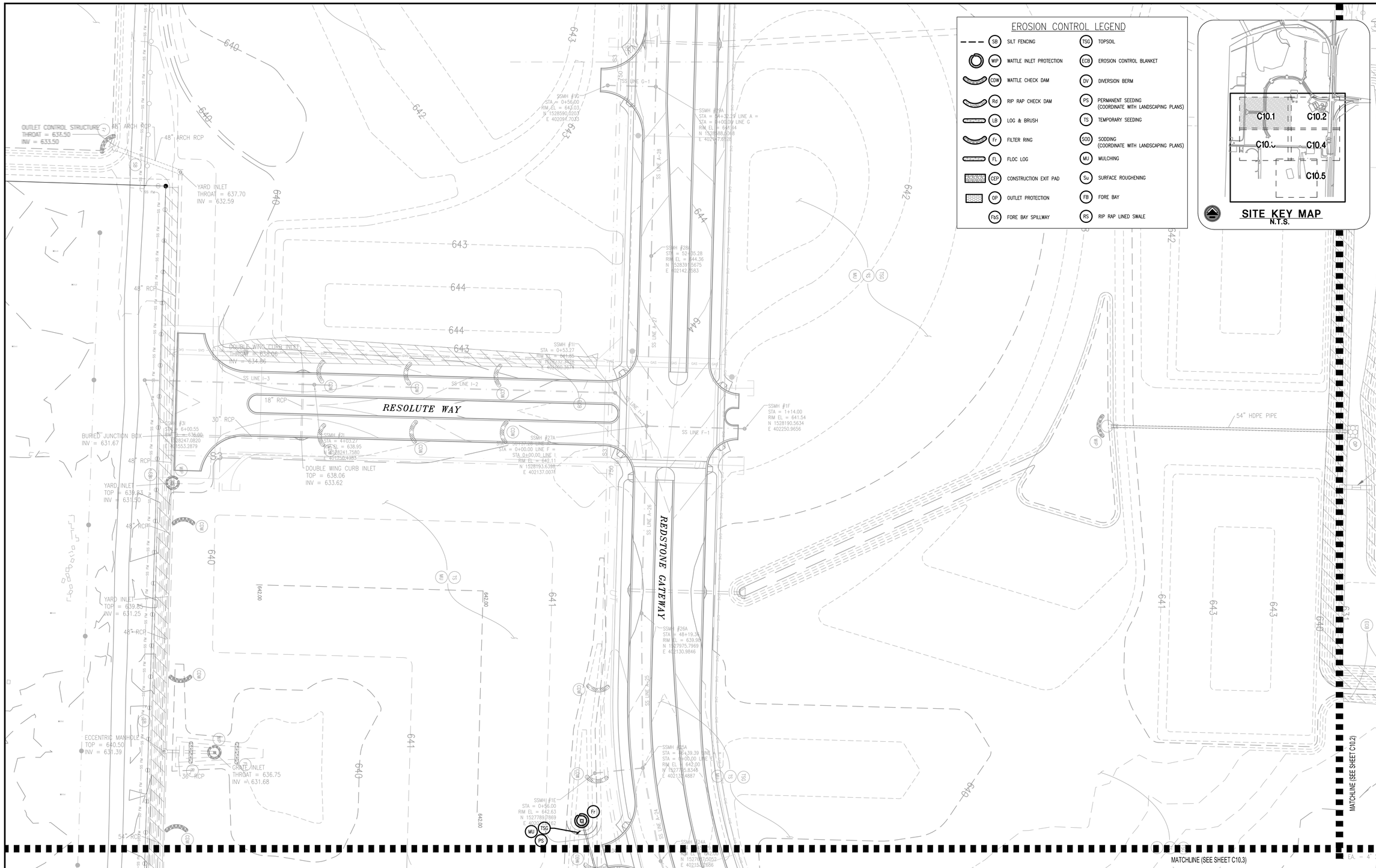

EROSION CONTROL LEGEND

SB	SILT FENCING	TSG	TOPSOIL
WIP	WATTLE INLET PROTECTION	ECB	EROSION CONTROL BLANKET
CDW	WATTLE CHECK DAM	DV	DIVERSION BERM
Rd	RIP RAP CHECK DAM	PS	PERMANENT SEEDING (COORDINATE WITH LANDSCAPING PLANS)
LB	LOG & BRUSH	TS	TEMPORARY SEEDING
Fr	FILTER RING	SOD	SODDING (COORDINATE WITH LANDSCAPING PLANS)
FL	FLOC LOG	MU	MULCHING
CEP	CONSTRUCTION EXIT PAD	Su	SURFACE ROUGHENING
OP	OUTLET PROTECTION	FB	FORE BAY
FbS	FORE BAY SPILLWAY	RS	RIP RAP LINED SWALE

C10.1 C10.2 C10.3 C10.4 C10.5

SITE KEY MAP
N.T.S.

SPECIAL NOTES:

1. SEE SHEET C1.0 FOR APPLICABLE PROJECT GENERAL NOTES.
2. SEE SHEET C10.0 FOR ADDITIONAL EROSION CONTROL PROJECT NOTES.
3. EXISTING EROSION CONTROL BLANKET AND OTHER BMPS IN DITCHES TO BE FILLED SHALL BE REMOVED PRIOR TO FILLING DITCH.
4. REFER TO PROJECT SPECIFICATIONS FOR WILDFLOWER MIX CRITERIA.
5. SEE EROSION CONTROL NOTES ON SHEET C1.0 FOR ALDOT AND WILDFLOWER SEEDING REQUIREMENTS.

LBYD
Civil and Structural Engineers
Birmingham, Alabama
Atlanta, Georgia
Huntsville, Alabama
Tampa Bay, Florida
www.lbyd.com

LBYD Project Number
302-10-002A

LBYD, Inc.
305 Church Street SW
Suite 719
Huntsville, AL 35801
Phone (256) 533-1575
Fax (256) 533-1744

© copyright 2011
These drawings and design intent are the sole property of City of Huntsville which may not be reproduced without written permission.

ALABAMA REGISTERED No. 26754 PROFESSIONAL ENGINEER
9/15/2011

HUNTSVILLE
The Star of Alabama

EROSION CONTROL PLAN

REDSTONE GATEWAY - PACKAGE 1F
ROADWAY IMPROVEMENTS
CITY OF HUNTSVILLE
HUNTSVILLE, ALABAMA

REV	DATE	DRAWN	CHECKED	DESCRIPTION	TRAFFIC	REAL ESTATE	CONTROL	PE	DRAINAGE

DRAWN: BSJ
DATE: SEPTEMBER 15, 2011
CHECKED: RAN

C10.1

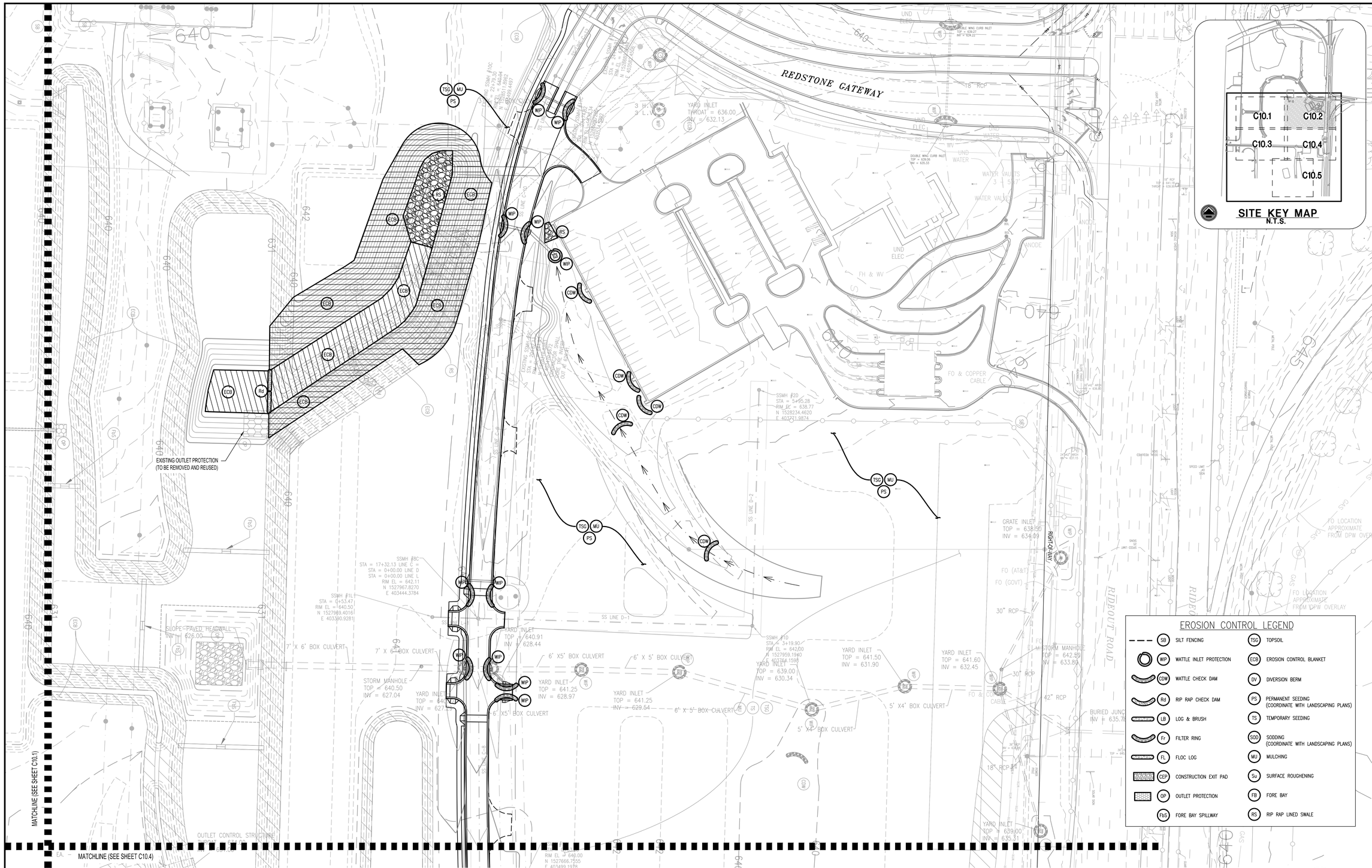

SPECIAL NOTES:

1. SEE SHEET C1.0 FOR APPLICABLE PROJECT GENERAL NOTES.
2. SEE SHEET C10.0 FOR ADDITIONAL EROSION CONTROL PROJECT NOTES.
3. EXISTING EROSION CONTROL BLANKET AND OTHER BMPS IN DITCHES TO BE FILLED SHALL BE REMOVED PRIOR TO FILLING DITCH.
4. REFER TO PROJECT SPECIFICATIONS FOR WILDFLOWER MIX CRITERIA.
5. SEE EROSION CONTROL NOTES ON SHEET C1.0 FOR ALDOT AND WILDFLOWER SEEDING REQUIREMENTS.

LBYD
Civil and Structural Engineers
Birmingham, Alabama
Atlanta, Georgia
Huntsville, Alabama
Tampa Bay, Florida
www.lbyd.com

LBYD Project Number
302-10-002A

LBYD, Inc.
305 Church Street SW
Suite 719
Huntsville, AL 35801
Phone (256) 533-1575
Fax (256) 533-1744

© copyright 2011
These drawings and design intent are the sole property of City of Huntsville which may not be reproduced without written permission.

ALABAMA REGISTERED No. 26754 PROFESSIONAL ENGINEER
9/15/2011

HUNTSVILLE
The Star of Alabama

EROSION CONTROL PLAN

REDSTONE GATEWAY - PACKAGE 1F
ROADWAY IMPROVEMENTS
CITY OF HUNTSVILLE
HUNTSVILLE, ALABAMA

REV	DATE	DRAWN	CHECKED	DESCRIPTION	DATE	TRAFFIC	REAL ESTATE	PE	DRAINAGE

DRAWN: BSJ
CHECKED: RAN
DATE: SEPTEMBER 15, 2011

C10.2

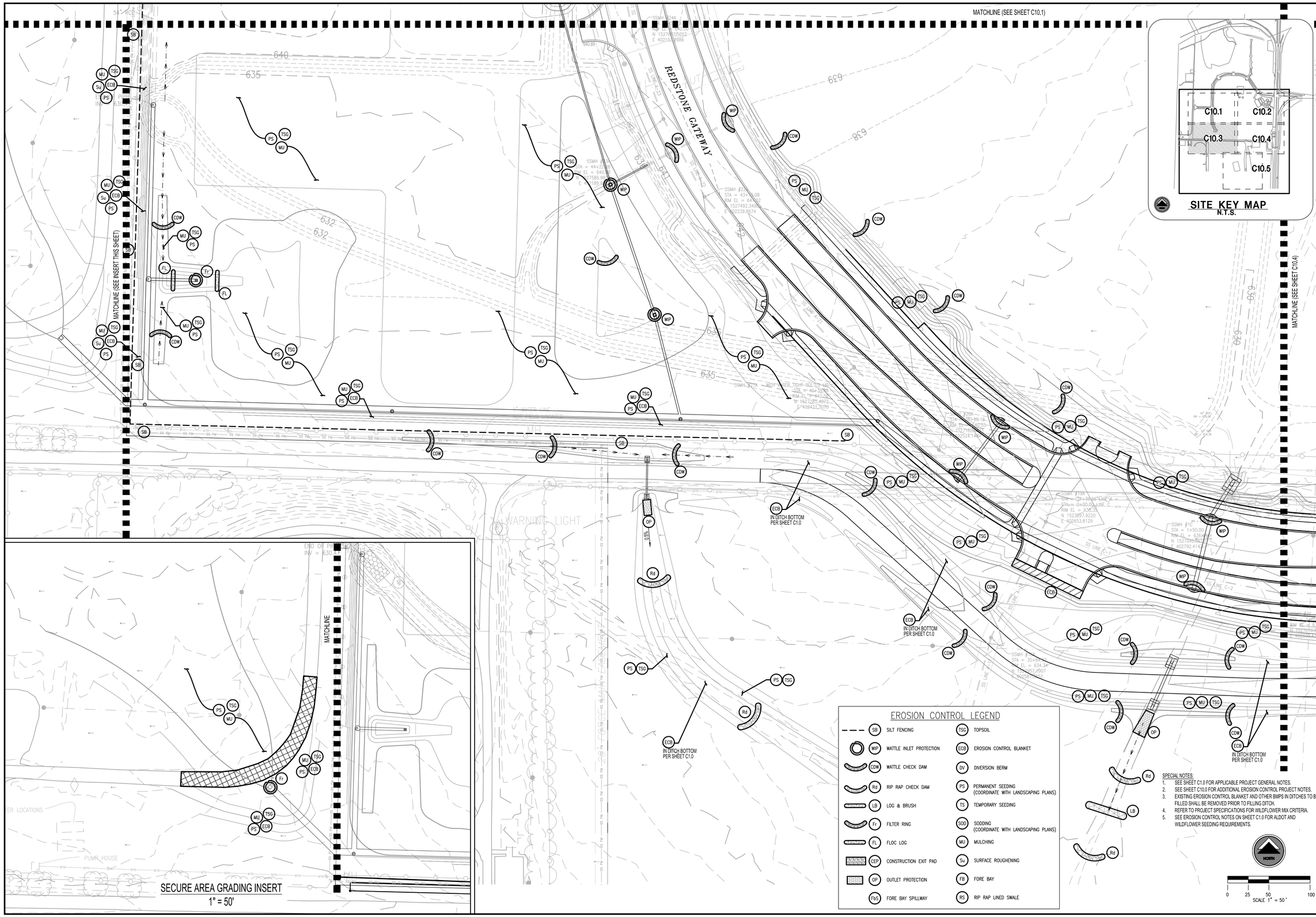

EROSION CONTROL LEGEND

SB	SILT FENCING	TSG	TOPSOIL
WIP	WATTLE INLET PROTECTION	ECB	EROSION CONTROL BLANKET
CDW	WATTLE CHECK DAM	DV	DIVERSION BERM
Rd	RIP RAP CHECK DAM	PS	PERMANENT SEEDING (COORDINATE WITH LANDSCAPING PLANS)
LB	LOG & BRUSH	TS	TEMPORARY SEEDING
Fr	FILTER RING	SOD	SODDING (COORDINATE WITH LANDSCAPING PLANS)
FL	FLOC LOG	MU	MULCHING
CEP	CONSTRUCTION EXIT PAD	Su	SURFACE ROUGHENING
OP	OUTLET PROTECTION	FB	FORE BAY
FbS	FORE BAY SPILLWAY	RS	RIP RAP LINED SWALE

SPECIAL NOTES:

1. SEE SHEET C1.0 FOR APPLICABLE PROJECT GENERAL NOTES.
2. SEE SHEET C10.0 FOR ADDITIONAL EROSION CONTROL PROJECT NOTES.
3. EXISTING EROSION CONTROL BLANKET AND OTHER BMPS IN DITCHES TO BE FILLED SHALL BE REMOVED PRIOR TO FILLING DITCH.
4. REFER TO PROJECT SPECIFICATIONS FOR WILDFLOWER MIX CRITERIA.
5. SEE EROSION CONTROL NOTES ON SHEET C1.0 FOR ALDOT AND WILDFLOWER SEEDING REQUIREMENTS.

LBYD
Civil and Structural Engineers
Birmingham, Alabama
Atlanta, Georgia
Huntsville, Alabama
Tampa Bay, Florida
www.lbyd.com

LBYD Project Number
302-10-002A

LBYD, Inc.
305 Church Street SW
Suite 719
Huntsville, AL 35801
Phone (256) 533-1575
Fax (256) 533-1744

© copyright 2011
These drawings and design intent are the sole property of City of Huntsville which may not be reproduced without written permission.

ALABAMA REGISTERED No. 26754 PROFESSIONAL ENGINEER
9/15/2011

HUNTSVILLE
The Star of Alabama

EROSION CONTROL PLAN
REDSTONE GATEWAY - PACKAGE 1F
ROADWAY IMPROVEMENTS
CITY OF HUNTSVILLE
HUNTSVILLE, ALABAMA

REV	DATE	DRAWN	CHECKED	DESCRIPTION	TRAFFIC	REAL ESTATE	PE	DRAINAGE
						COH REVIEW		

DRAWN: BSJ
CHECKED: RAN
DATE: SEPTEMBER 15, 2011

C10.3

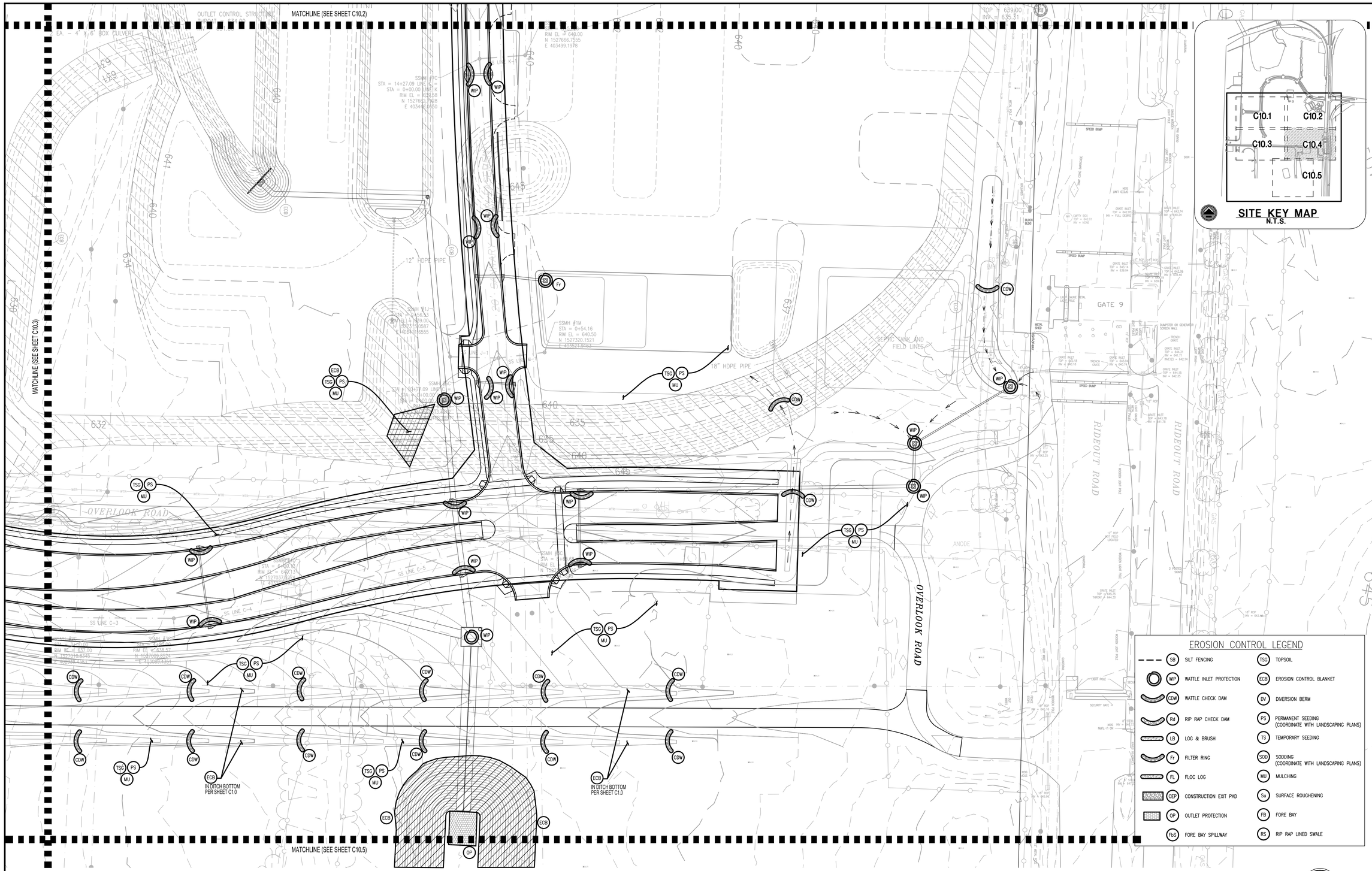

SITE KEY MAP
N.T.S.

EROSION CONTROL LEGEND

SB	SILT FENCING	TSG	TOPSOIL
WIP	WATTLE INLET PROTECTION	ECB	EROSION CONTROL BLANKET
CDW	WATTLE CHECK DAM	DV	DIVERSION BERM
Rd	RIP RAP CHECK DAM	PS	PERMANENT SEEDING (COORDINATE WITH LANDSCAPING PLANS)
LB	LOG & BRUSH	TS	TEMPORARY SEEDING
Fr	FILTER RING	SOD	SODDING (COORDINATE WITH LANDSCAPING PLANS)
FL	FLOC LOG	MU	MULCHING
CEP	CONSTRUCTION EXIT PAD	Su	SURFACE ROUGHENING
OP	OUTLET PROTECTION	FB	FORE BAY
FbS	FORE BAY SPILLWAY	RS	RIP RAP LINED SWALE

SPECIAL NOTES:

1. SEE SHEET C1.0 FOR APPLICABLE PROJECT GENERAL NOTES.
2. SEE SHEET C10.0 FOR ADDITIONAL EROSION CONTROL PROJECT NOTES.
3. EXISTING EROSION CONTROL BLANKET AND OTHER BMPS IN DITCHES TO BE FILLED SHALL BE REMOVED PRIOR TO FILLING DITCH.
4. REFER TO PROJECT SPECIFICATIONS FOR WILDFLOWER MIX CRITERIA.
5. SEE EROSION CONTROL NOTES ON SHEET C1.0 FOR ALDOT AND WILDFLOWER SEEDING REQUIREMENTS.

NORTH

0 25 50 100
SCALE 1" = 50'

LBYD
Civil and Structural Engineers
Birmingham, Alabama
Atlanta, Georgia
Huntsville, Alabama
Tampa Bay, Florida
www.lbyd.com

LBYD Project Number
302-10-002A

LBYD, Inc.
305 Church Street SW
Suite 719
Huntsville, AL 35801
Phone (256) 533-1575
Fax (256) 533-1744

© copyright 2011
These drawings and design intent are the sole property of City of Huntsville which may not be reproduced without written permission.

ALABAMA REGISTERED No. 26754 PROFESSIONAL ENGINEER
9/15/2011

HUNTSVILLE
The Star of Alabama

EROSION CONTROL PLAN

REDSTONE GATEWAY - PACKAGE 1F
ROADWAY IMPROVEMENTS
CITY OF HUNTSVILLE
HUNTSVILLE, ALABAMA

REV	DATE	DRAWN	CHECKED	DESCRIPTION	TRAFFIC	REAL ESTATE	PC	DRAINAGE
						CDW	RDS/EW	

DRAWN: BSJ
CHECKED: RAN
DATE: SEPTEMBER 15, 2011

C10.4

MATCHLINE (SEE SHEET C10.4)

CONTRACTOR SHALL USE EXTREME CAUTION WHEN WORKING NEAR EXISTING ELECTRICAL POLES OR BENEATH EXISTING OVERHEAD ELECTRICAL LINES

CONTRACTOR SHALL USE EXTREME CAUTION WHEN WORKING NEAR EXISTING ELECTRICAL POLES OR BENEATH EXISTING OVERHEAD ELECTRICAL LINES

SPILLWAY PROTECTION (NORTH AMERICAN GREEN SC150)

SPILLWAY PROTECTION (NORTH AMERICAN GREEN SC150)

SPILLWAY PROTECTION (NORTH AMERICAN GREEN SC150)

ON TOP OF EXISTING SANITARY SEWER

20' SANITARY SEWER EASEMENT

SS LINE A-12

SS LINE A-13

SS LINE A-14

SS LINE A-15

SS LINE A-16

SS LINE A-17

SSMH #17A
STA = 14+44.33
RIM EL = 633.75
N 1526841.1660
E 402556.3049

SSMH #16
STA = 32+24.33
RIM EL = 639.45
N 1526625.7302
E 402546.7751

SSMH #15A
STA = 28+74.33
RIM EL = 632.15
N 1526275.5208
E 402537.2649

SSMH #13
STA = 19+74.33
RIM EL = 629.41
N 1525868.8840
E 402502.8832

SSMH #12A
STA = 24+43.33
RIM EL = 628.00
N 1525743.9239
E 402611.3511

SSMH #11A
STA = 22+74.33
RIM EL = 628.48
N 1525631.5013
E 402555.0417

SSMH #9A
STA = 19+29.67
RIM EL = 625.91
N 1525401.0131
E 402672.3456

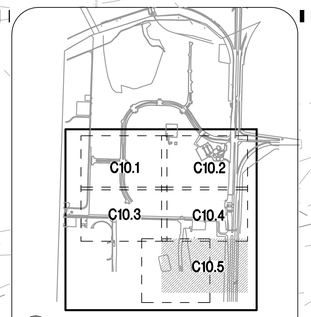

SITE KEY MAP
N.T.S.

EROSION CONTROL LEGEND

SB	SILT FENCING	TSG	TOPSOIL
WIP	WATTLE INLET PROTECTION	ECB	EROSION CONTROL BLANKET
CDW	WATTLE CHECK DAM	DV	DIVERSION BERM
Rd	RIP RAP CHECK DAM	PS	PERMANENT SEEDING (COORDINATE WITH LANDSCAPING PLANS)
LB	LOG & BRUSH	TS	TEMPORARY SEEDING
Fr	FILTER RING	SOD	SODDING (COORDINATE WITH LANDSCAPING PLANS)
FL	FLOC LOG	MU	MULCHING
CEP	CONSTRUCTION EXIT PAD	Su	SURFACE ROUGHENING
OP	OUTLET PROTECTION	FB	FORE BAY
FbS	FORE BAY SPILLWAY	RS	RIP RAP LINED SWALE

SPECIAL NOTES:

1. SEE SHEET C1.0 FOR APPLICABLE PROJECT GENERAL NOTES.
2. SEE SHEET C10.0 FOR ADDITIONAL EROSION CONTROL PROJECT NOTES.
4. REFER TO PROJECT SPECIFICATIONS FOR WILDFLOWER MIX CRITERIA.
5. SEE EROSION CONTROL NOTES ON SHEET C1.0 FOR ALDOT AND WILDFLOWER SEEDING REQUIREMENTS.

NORTH

0 25 50 100
SCALE 1" = 50'

LBYD
Civil and Structural Engineers
Birmingham, Alabama
Atlanta, Georgia
Huntsville, Alabama
Tampa Bay, Florida
www.lbyd.com

LBYD Project Number
302-10-002A

LBYD, Inc.
305 Church Street SW
Suite 719
Huntsville, AL 35801
Phone (256) 533-1575
Fax (256) 533-1744

© copyright 2011
These drawings and design intent are the sole property of City of Huntsville which may not be reproduced without written permission.

ALABAMA REGISTERED No. 26754 PROFESSIONAL ENGINEER
9/15/2011

HUNTSVILLE
The Star of Alabama

EROSION CONTROL PLAN

REDSTONE GATEWAY - PACKAGE 1F
ROADWAY IMPROVEMENTS
CITY OF HUNTSVILLE
HUNTSVILLE, ALABAMA

REV	DATE	DRAWN	CHECKED	DESCRIPTION	TRAFFIC	REAL ESTATE	CSW REVIEW	PE	DRAINAGE
DRAWN:	BSJ		CHECKED:	RAN	DATE: SEPTEMBER 15, 2011				

C10.5